



ÉTUDE H

Étude sur la neutralité hydraulique du projet de VNF

ANNEXES

PROJET DE MISE À **grand gabarit**
de la **liaison fluviale** **ENTRE BRAY-SUR-SEINE**
ET NOGENT-SUR-SEINE




ÉTUDE H

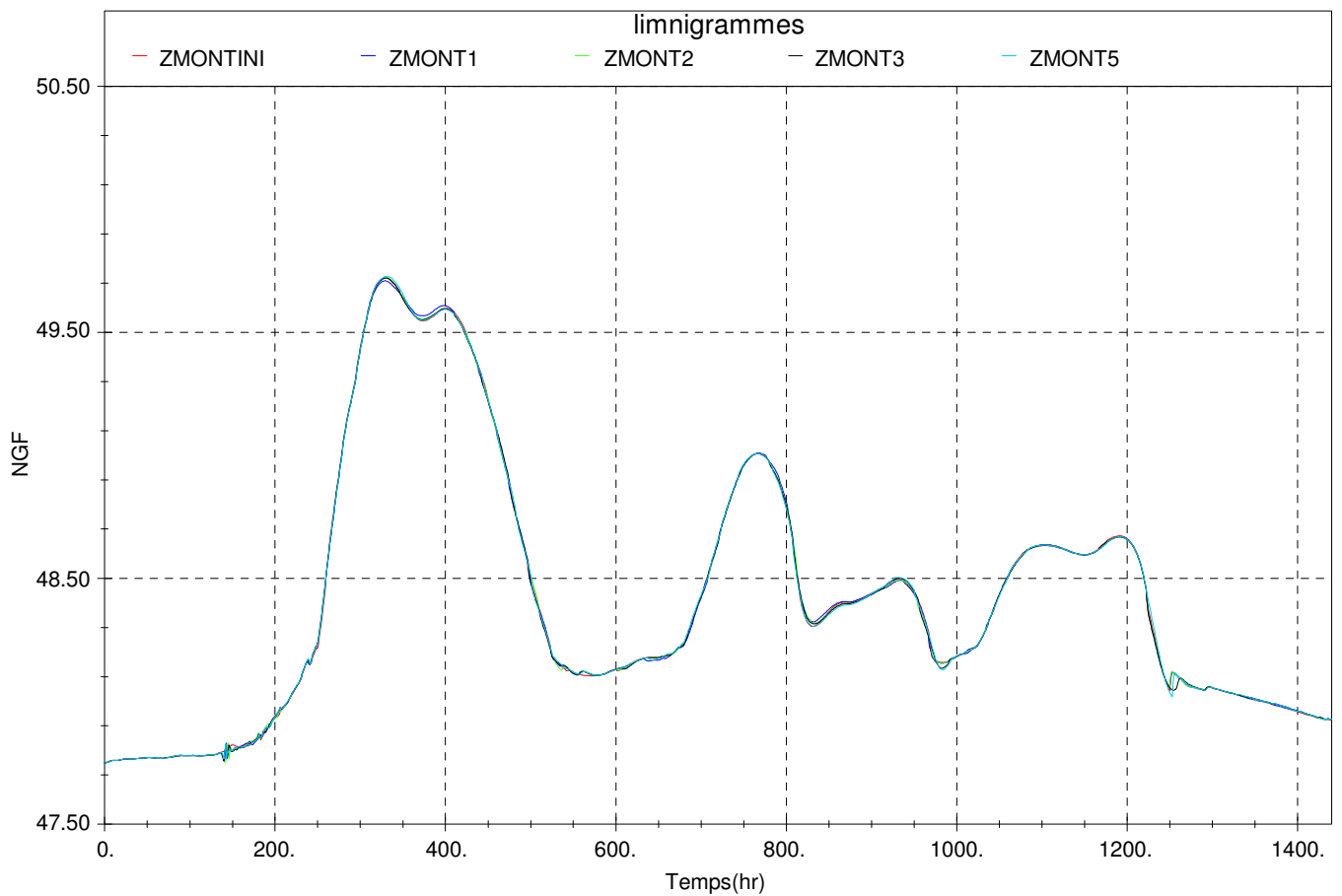
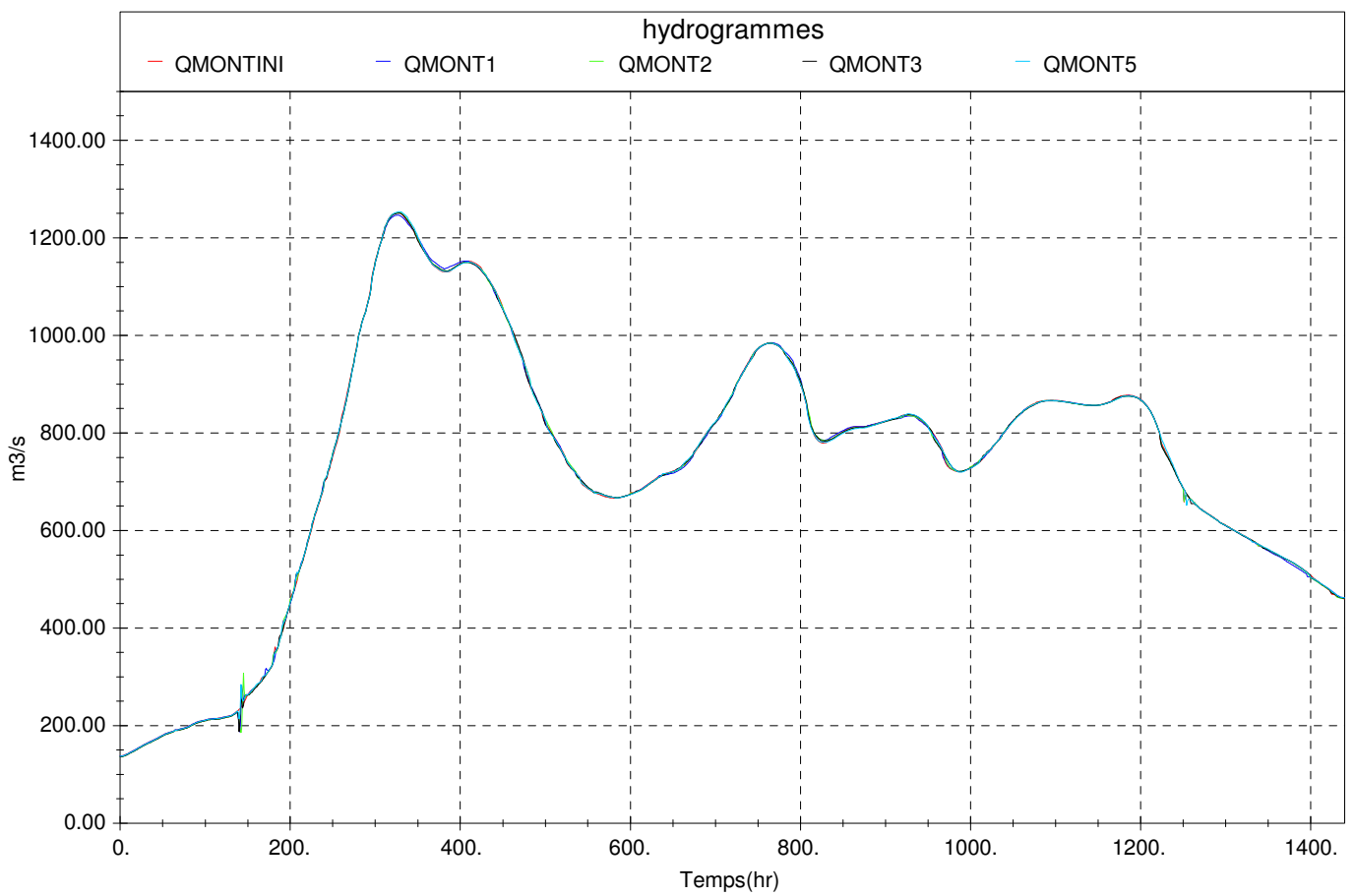
Étude sur la neutralité hydraulique du projet de VNF

ANNEXES 1

Hydrogrammes et limnigrammes à Montereau, Corbeil et Paris pour les trois années de simulations et les différents scénarios testés sans surstockage et sans Bassée.

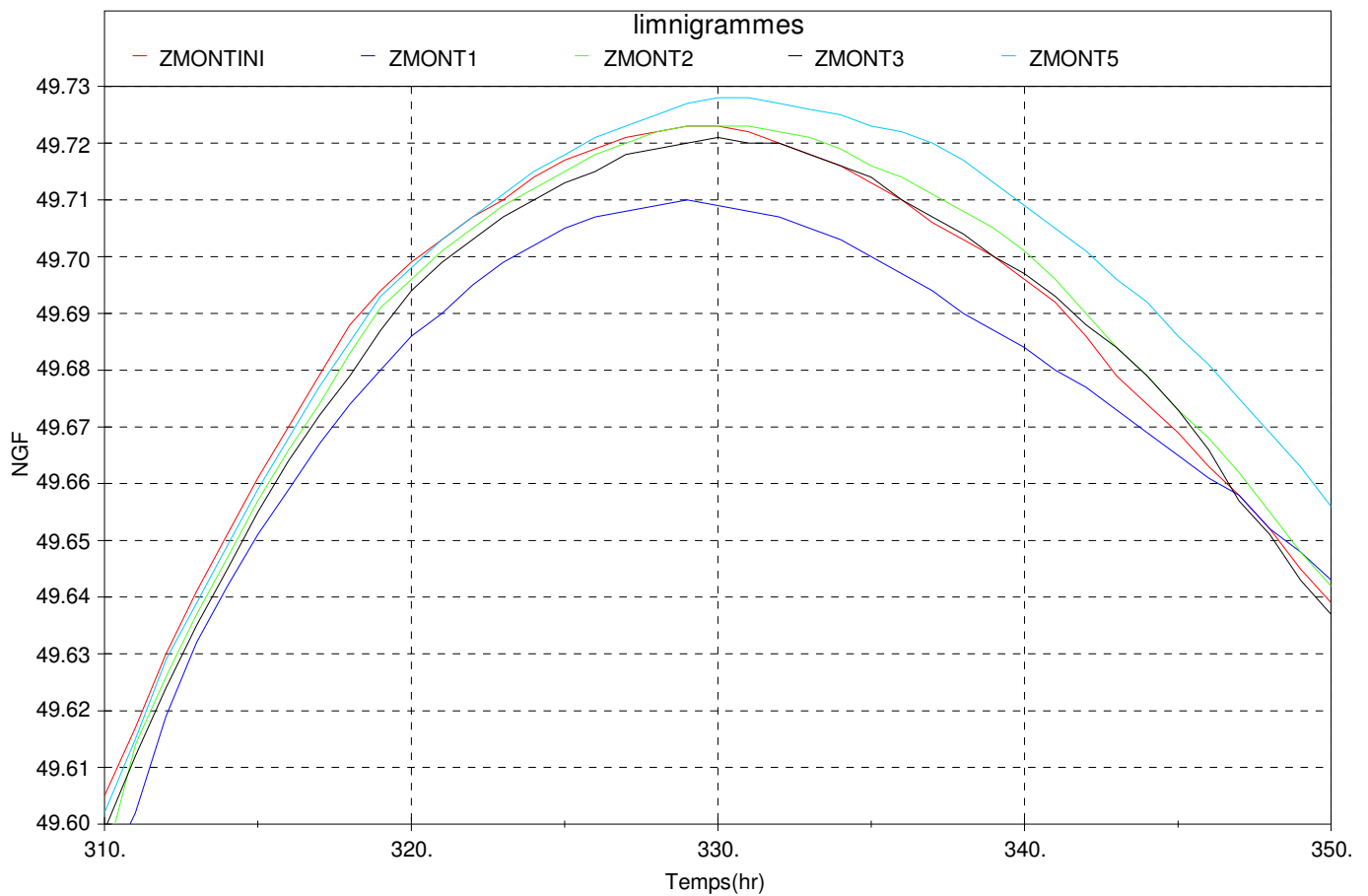
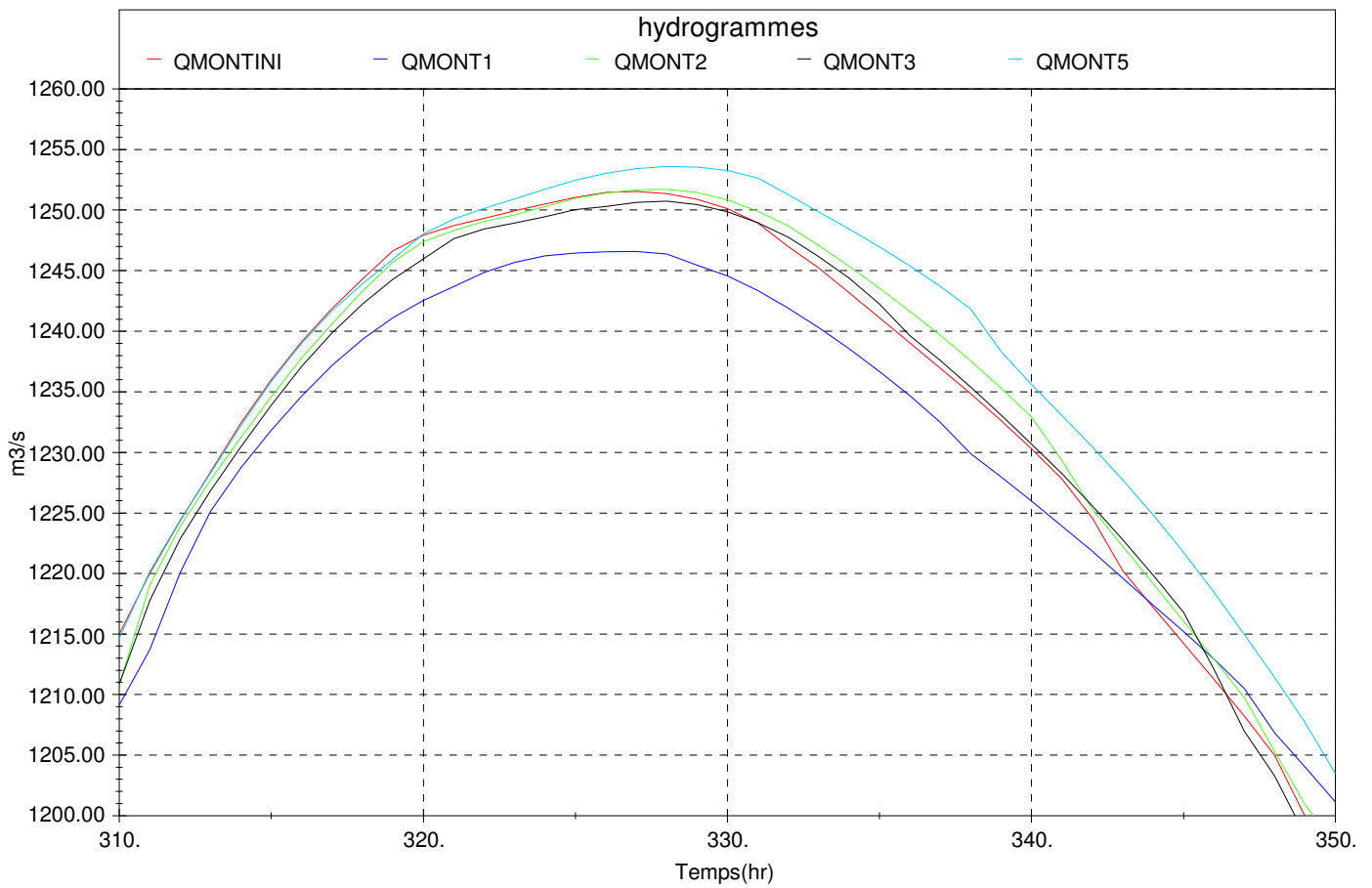


echelle de Montereau - comparaison des scenarios

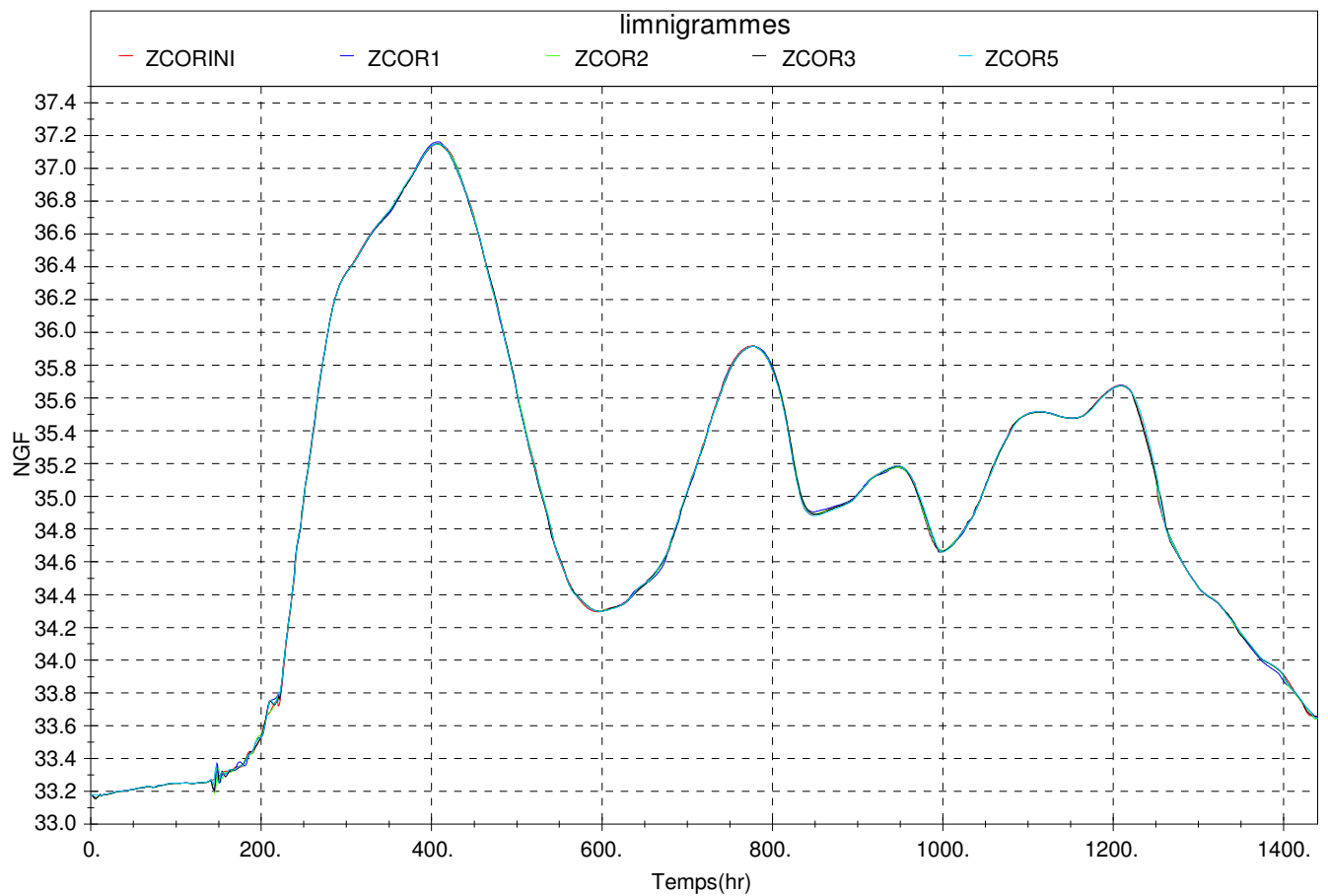
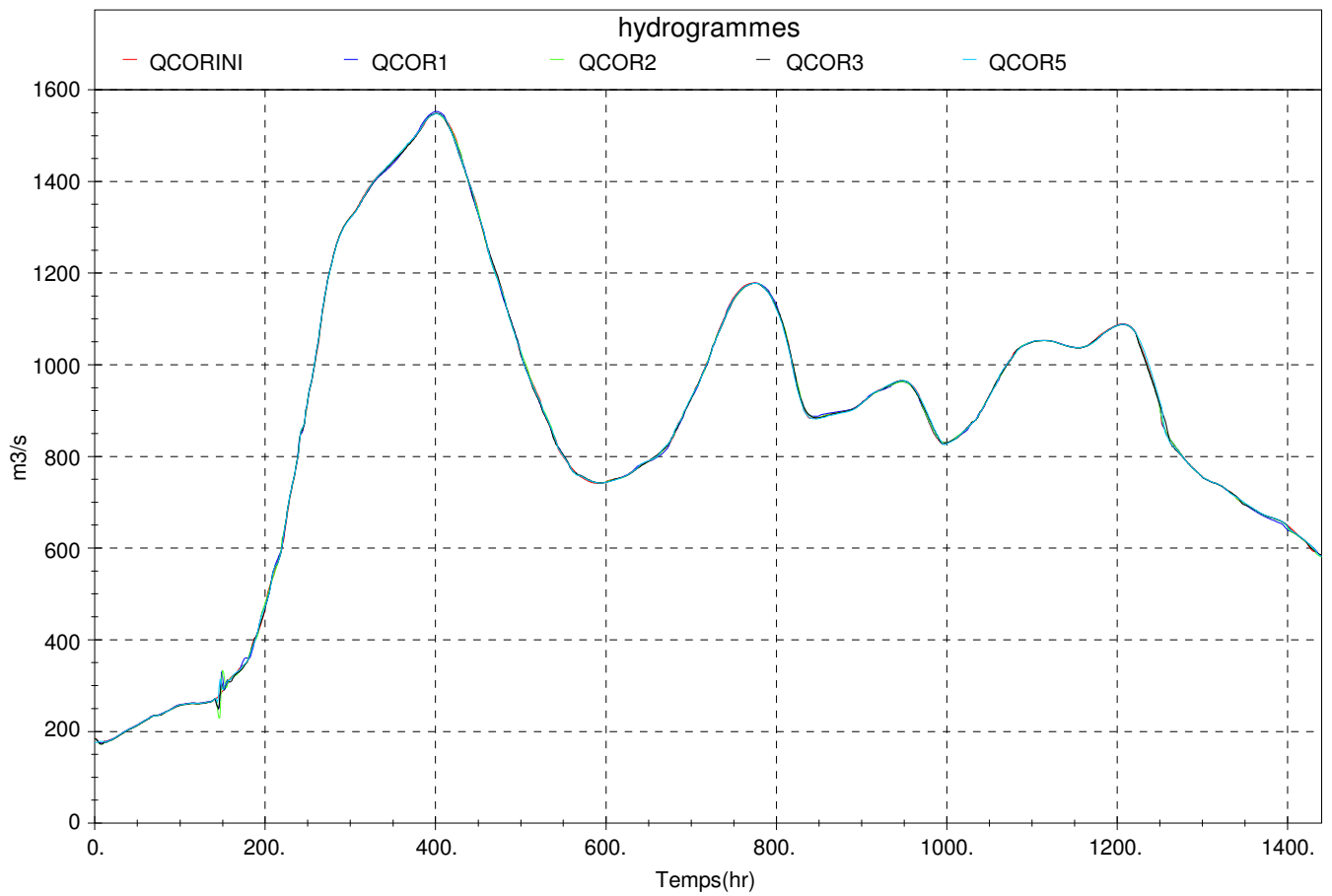


CRUE JANVIER 1910

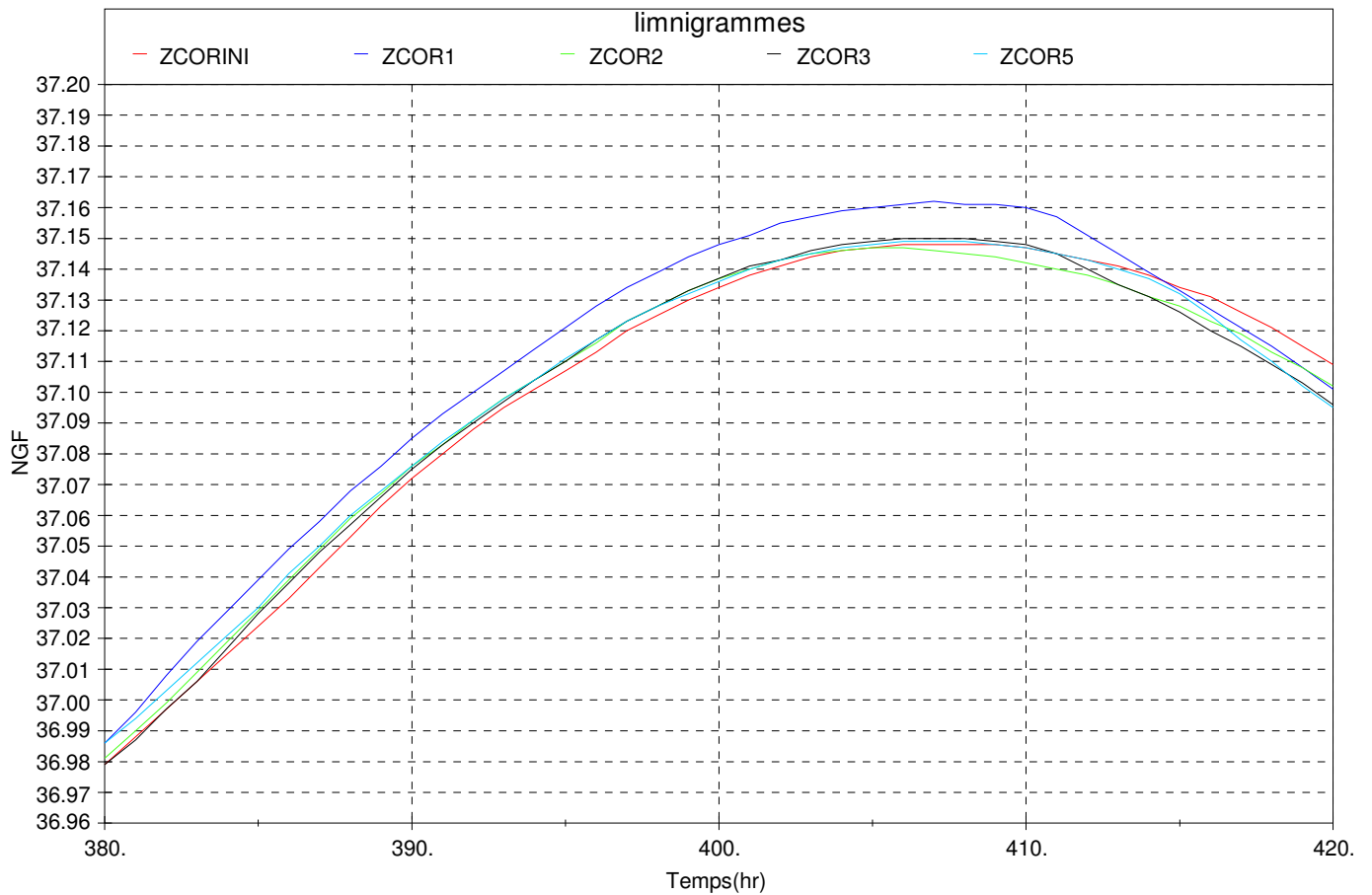
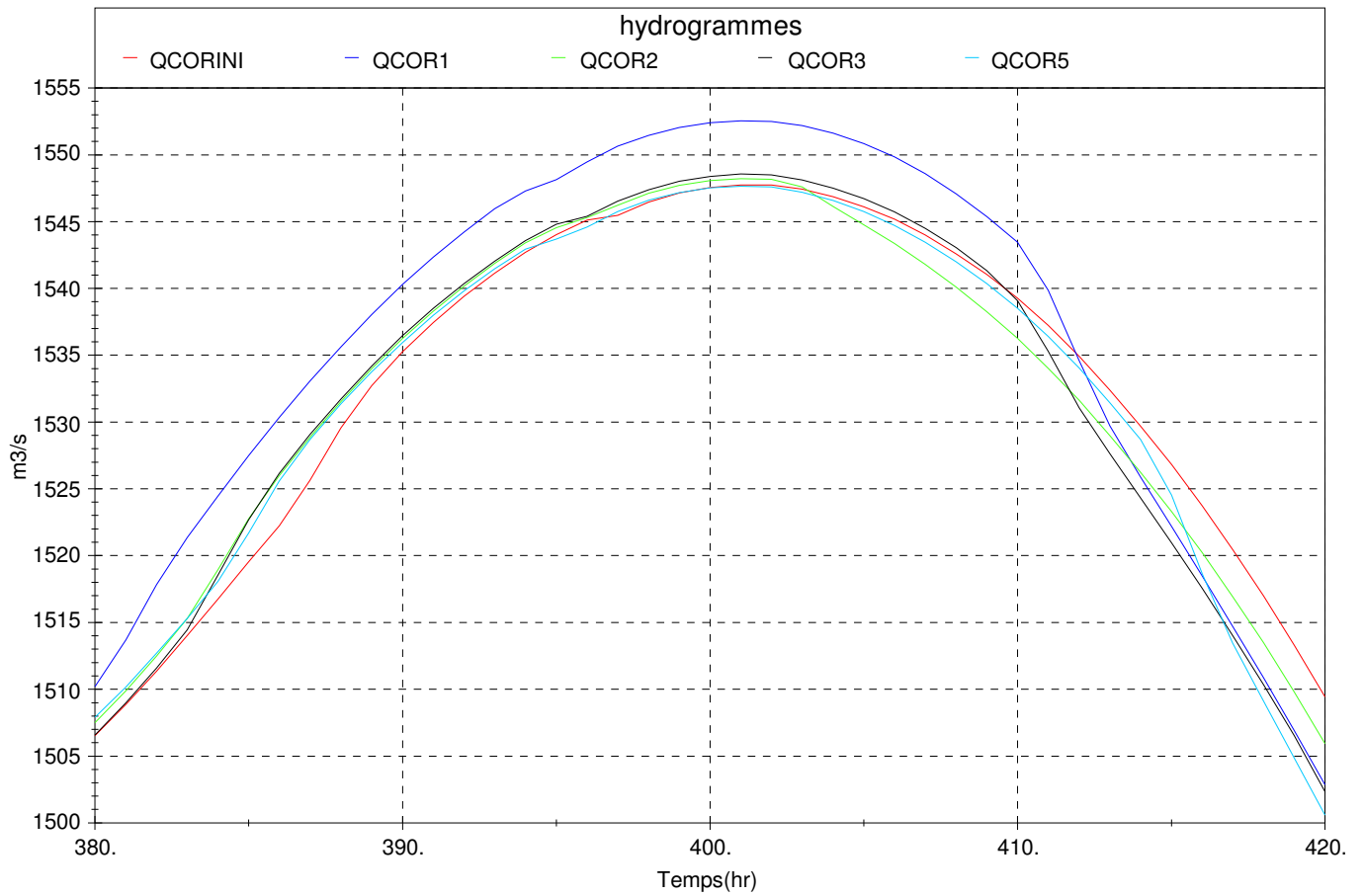
echelle de Montereau - comparaison des scenarios - Zoom



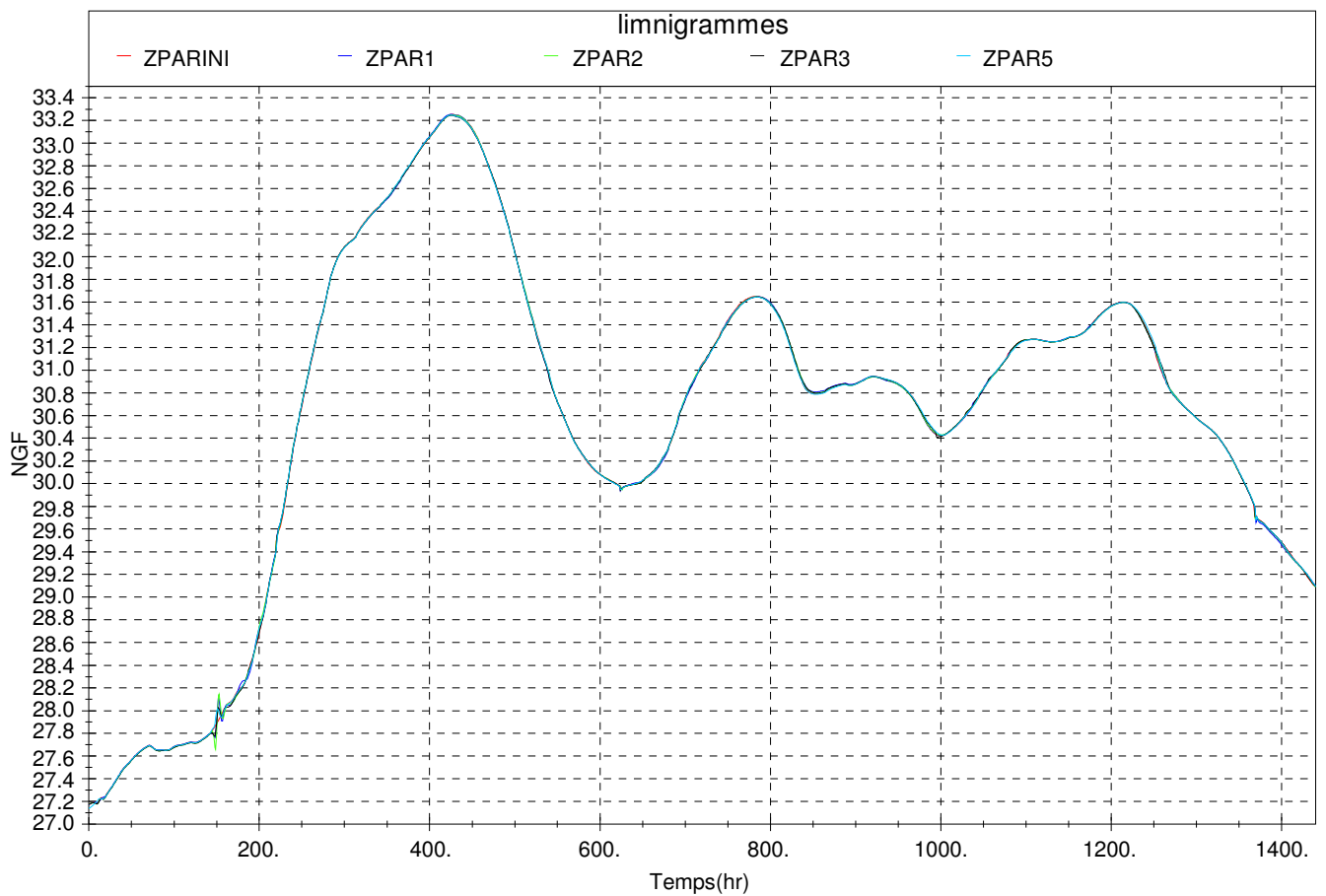
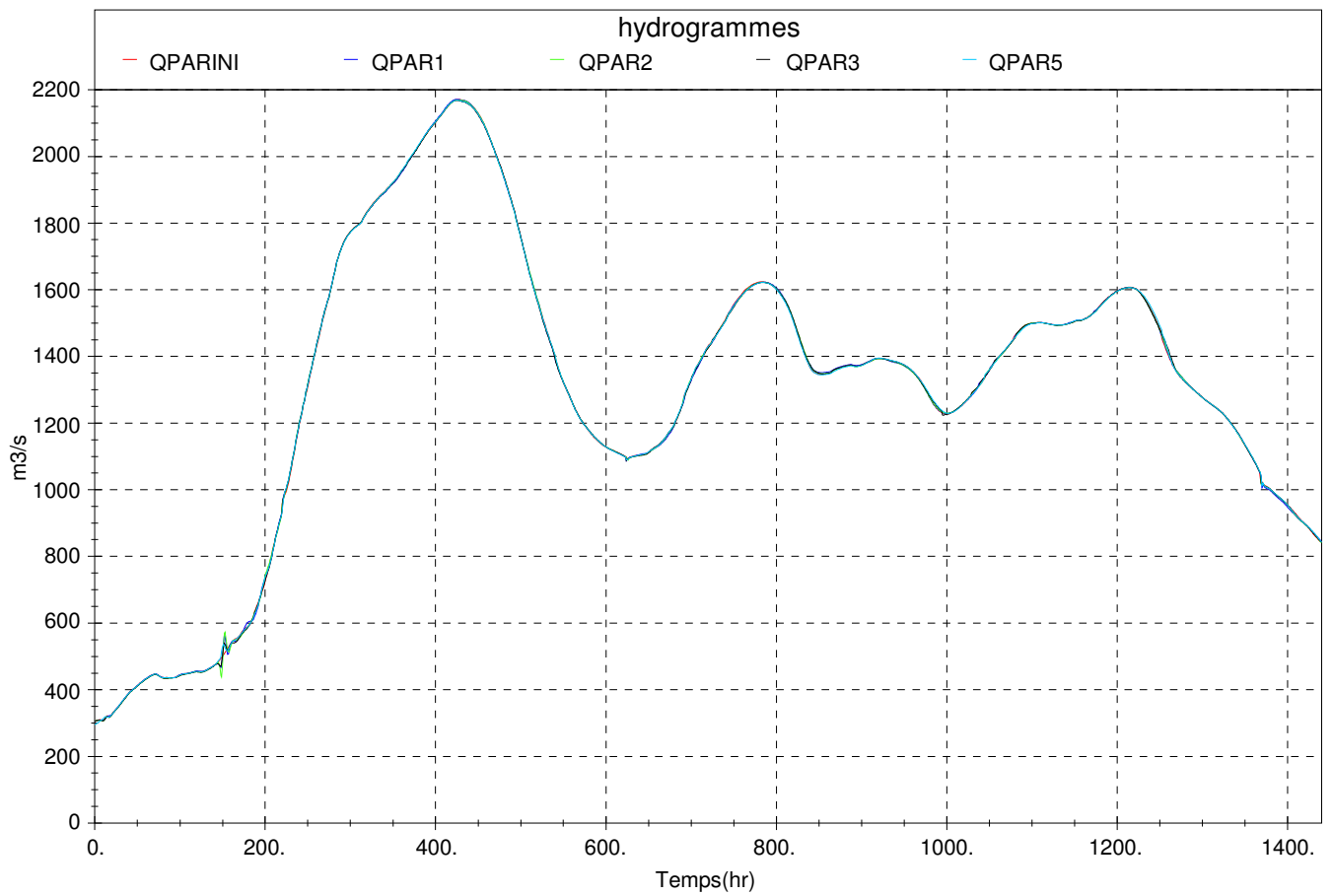
echelle de Corbeil - comparaison des scenarios



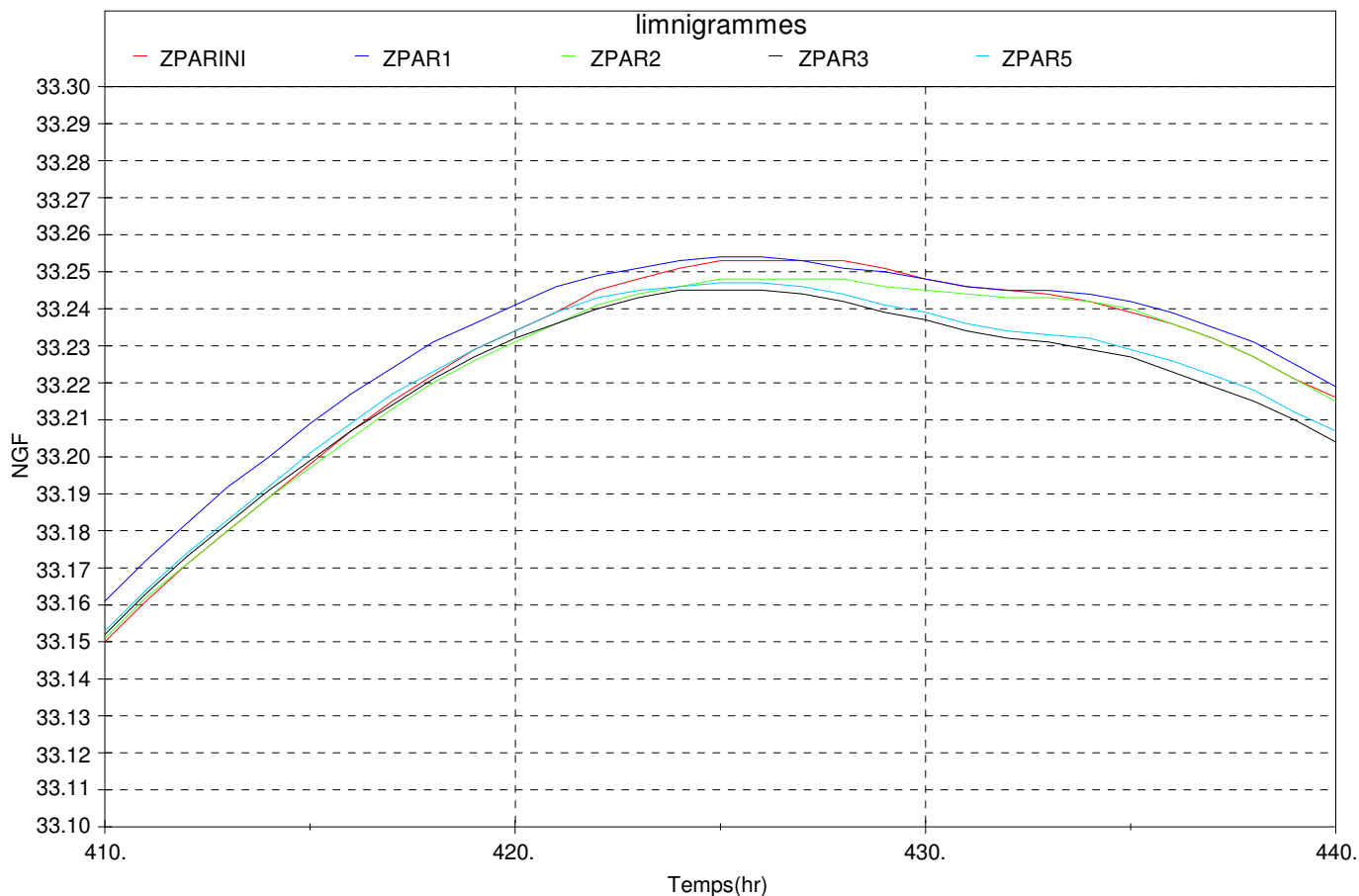
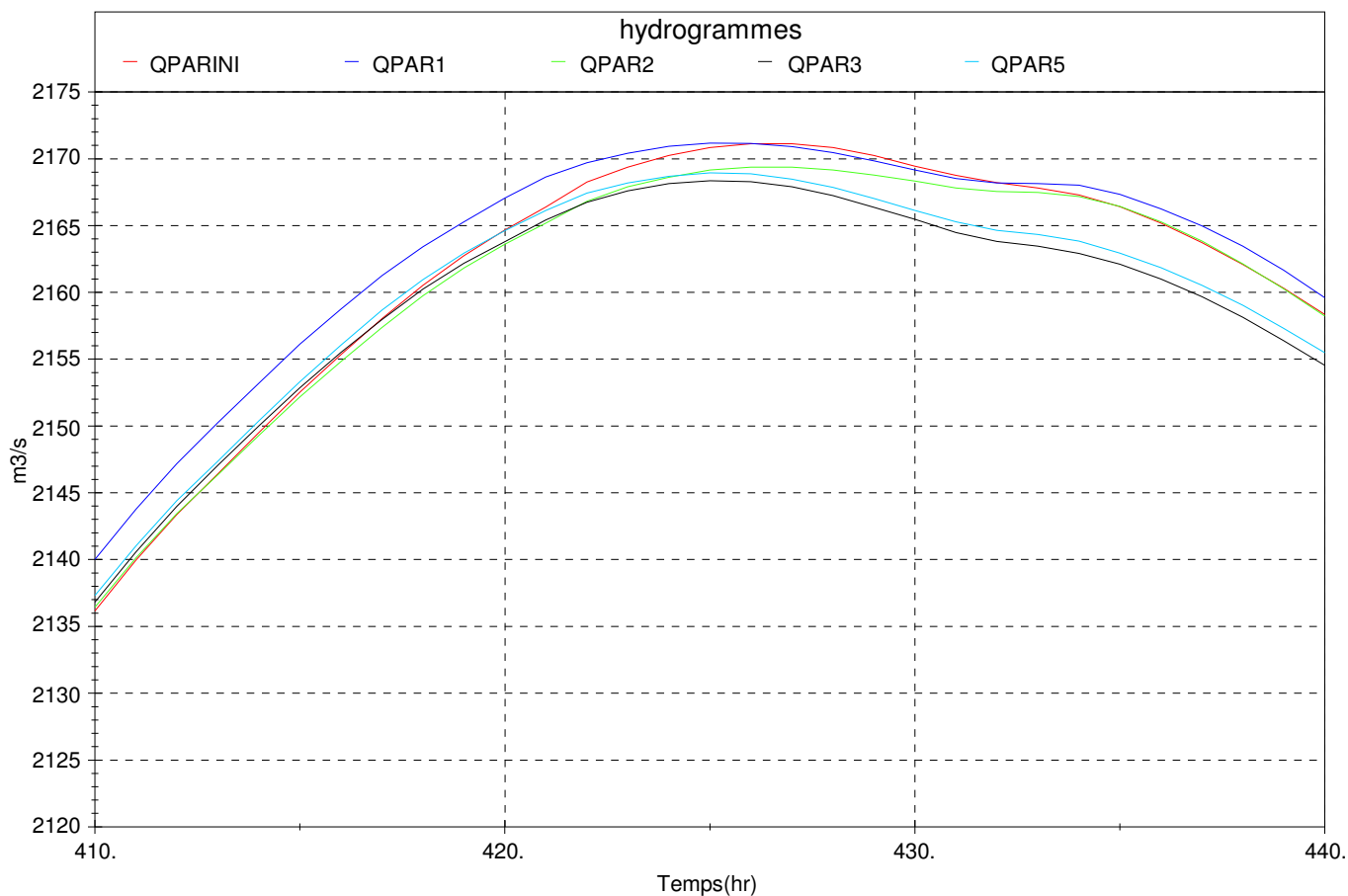
echelle de Corbeil - comparaison des scenarios - Zoom



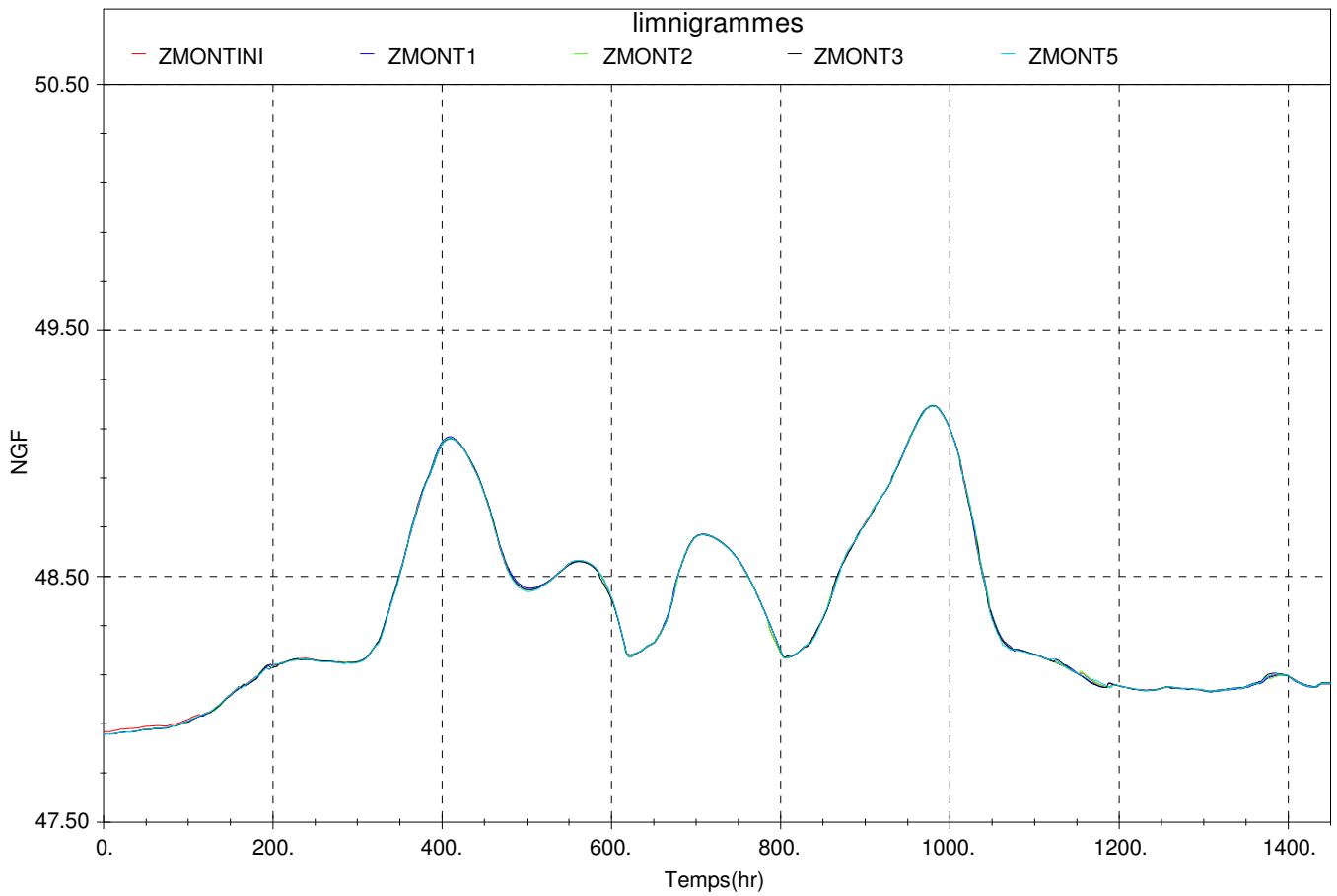
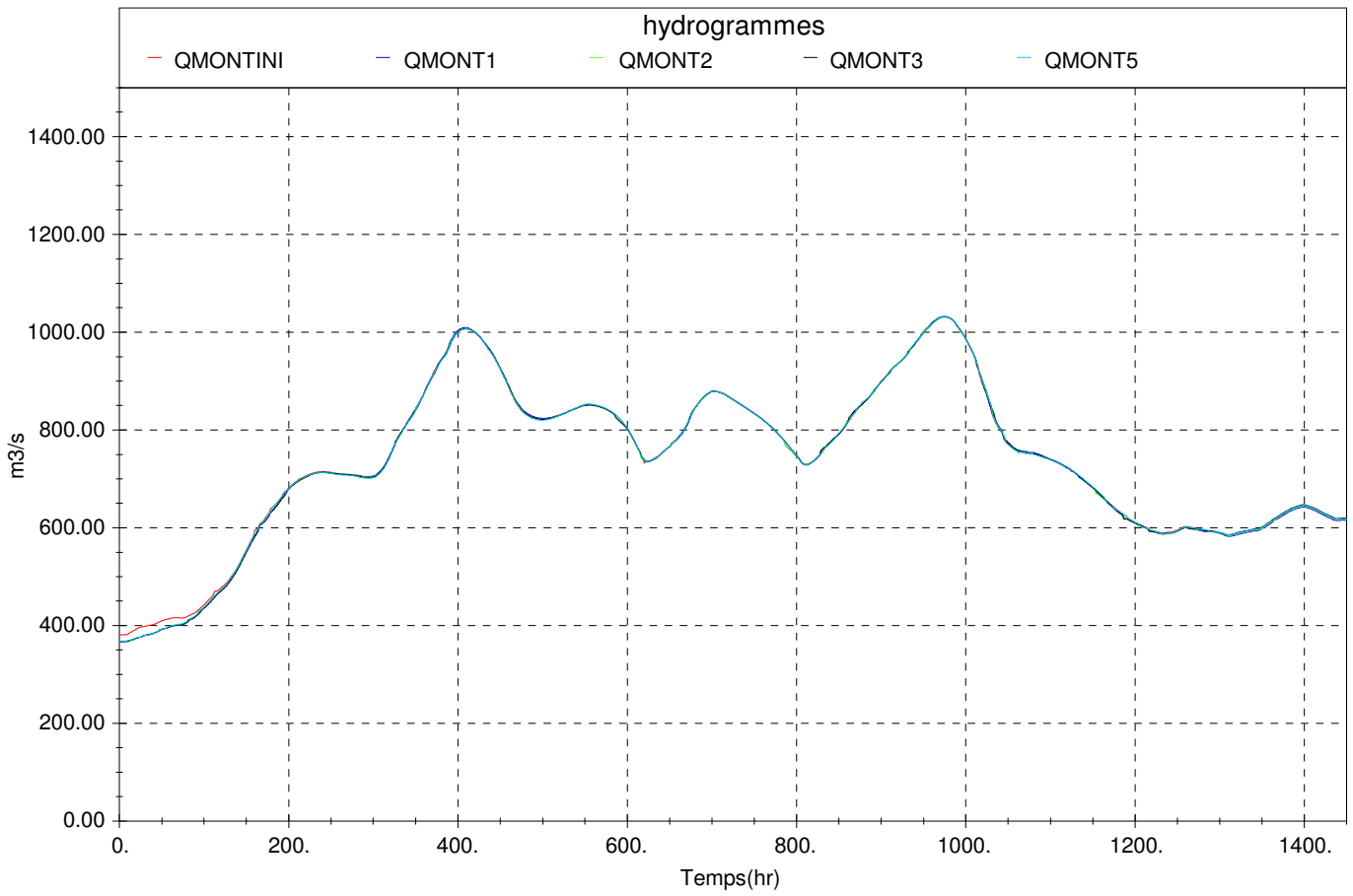
echelle de Paris Austerlitz - comparaison des scenarios



echelle de Paris Austerlitz - comparaison des scenarios - Zoom

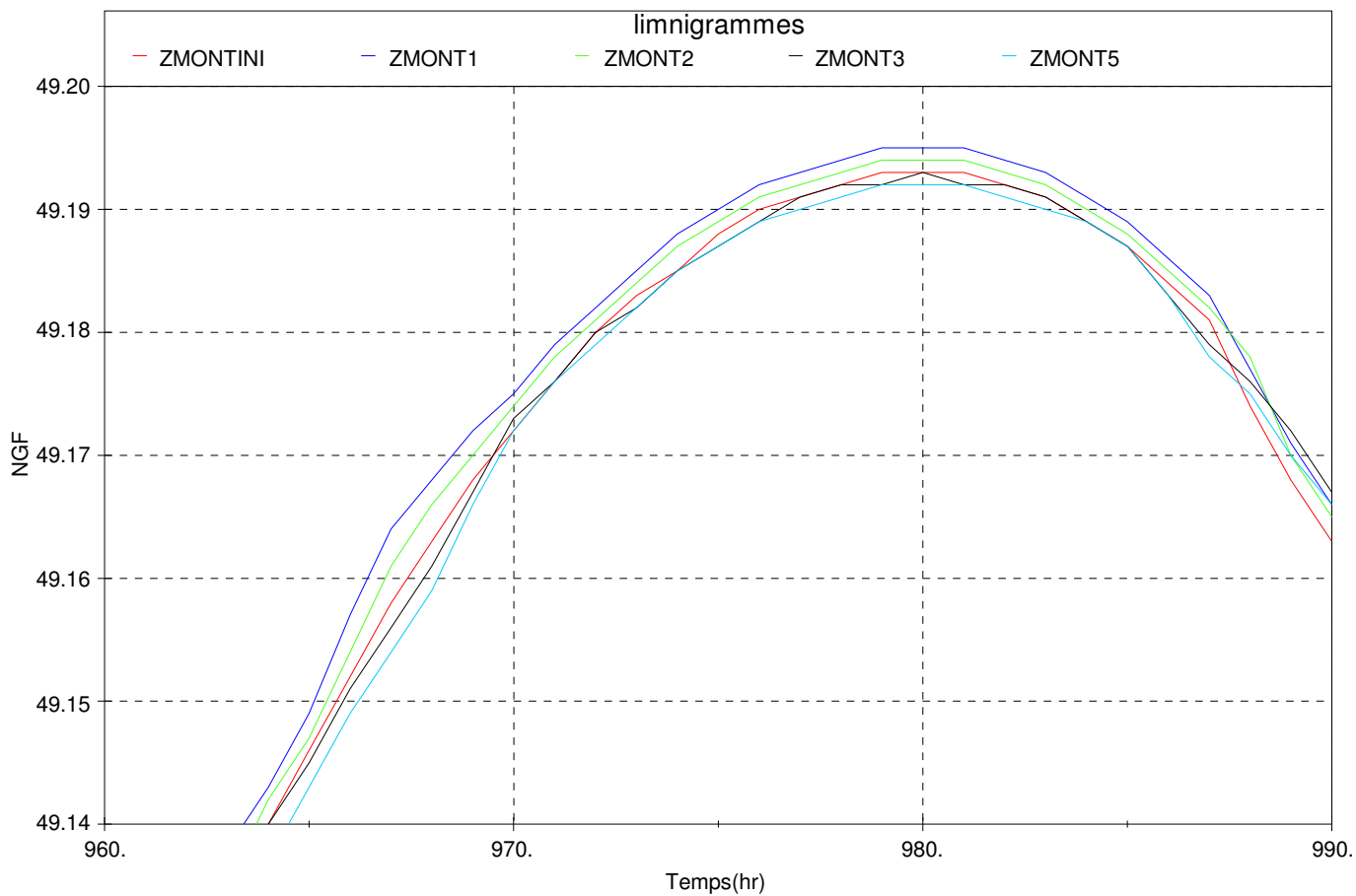
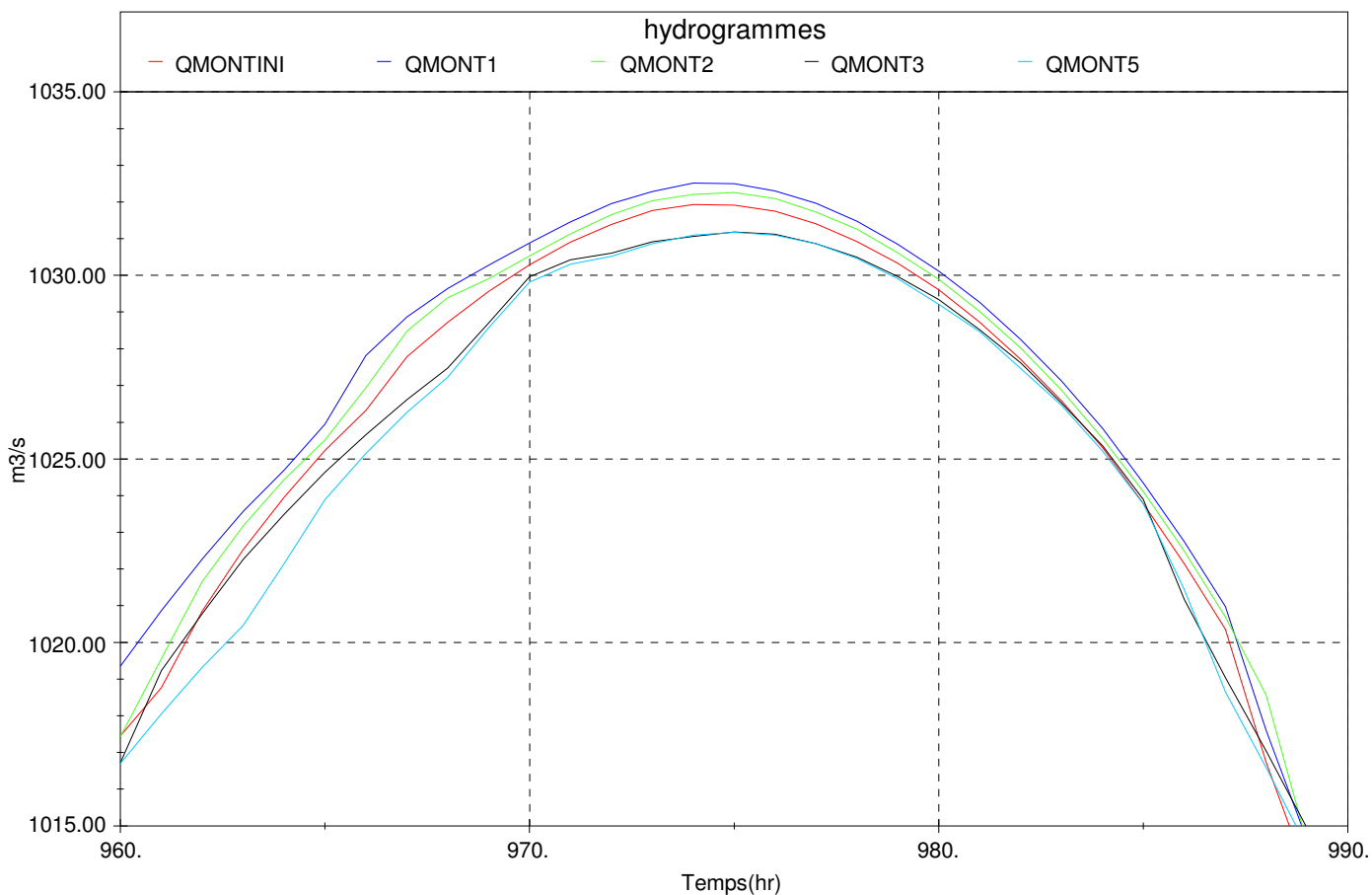


échelle de Montereau - comparaison des scenarios

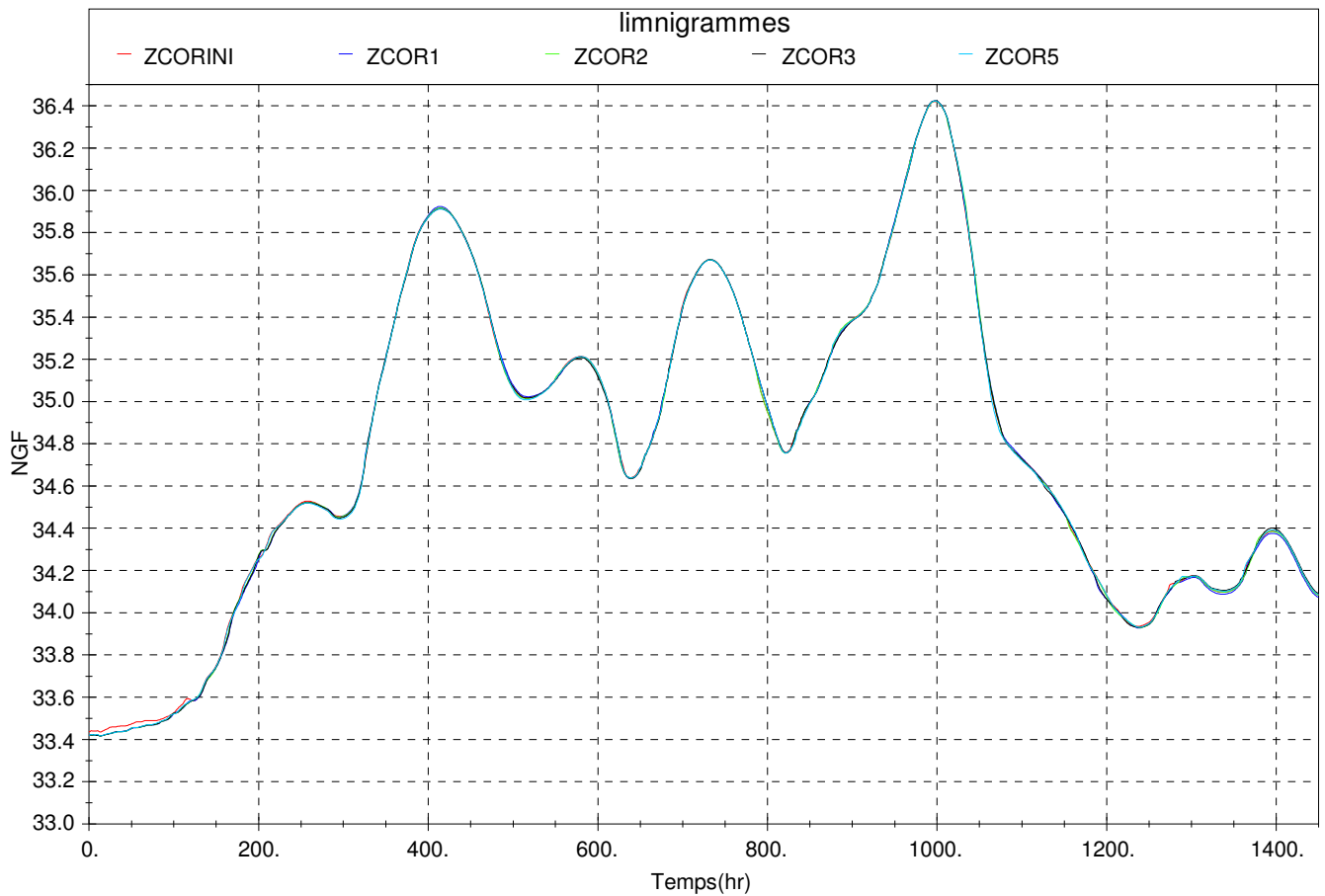
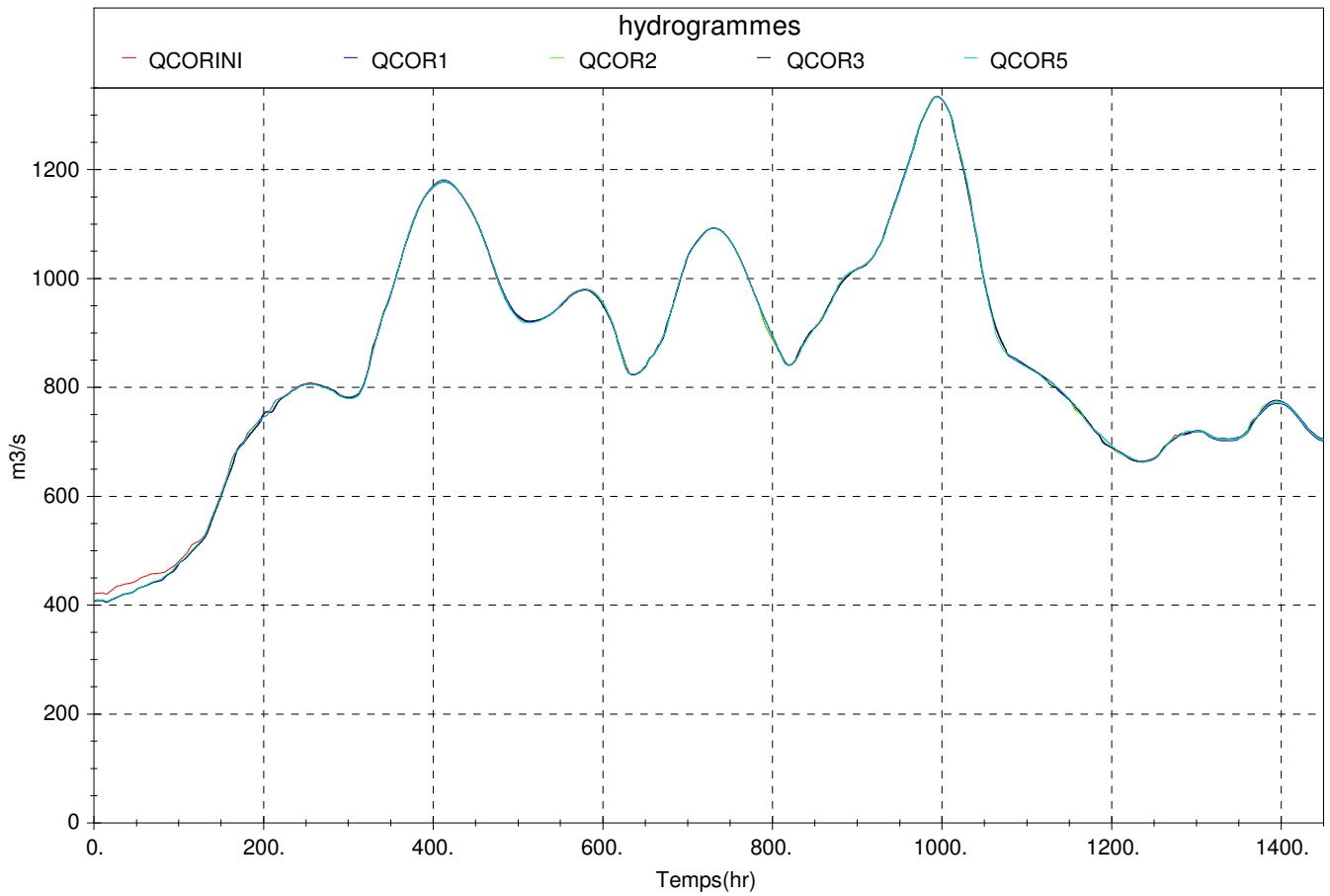


CRUE JANVIER 1982

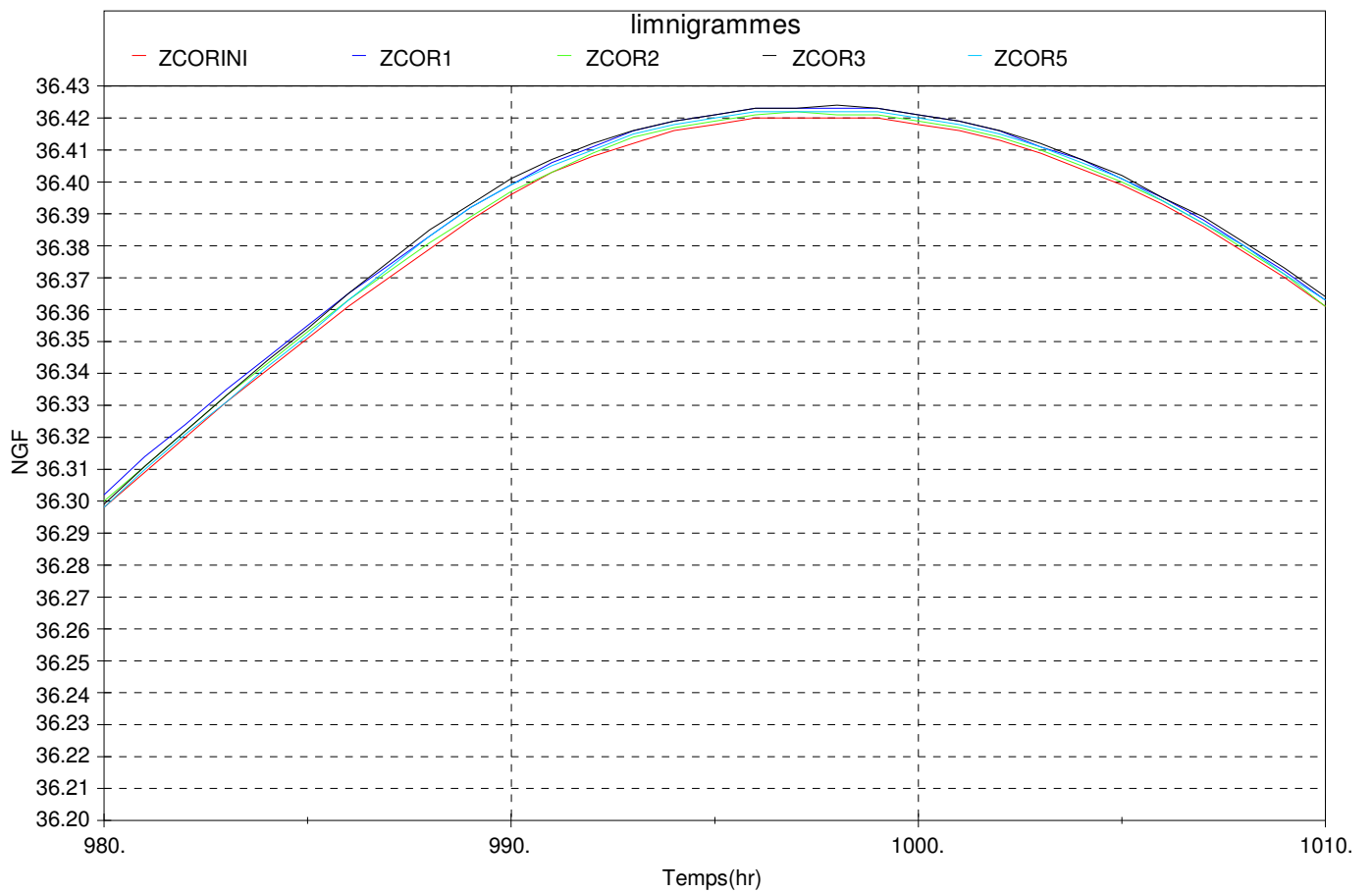
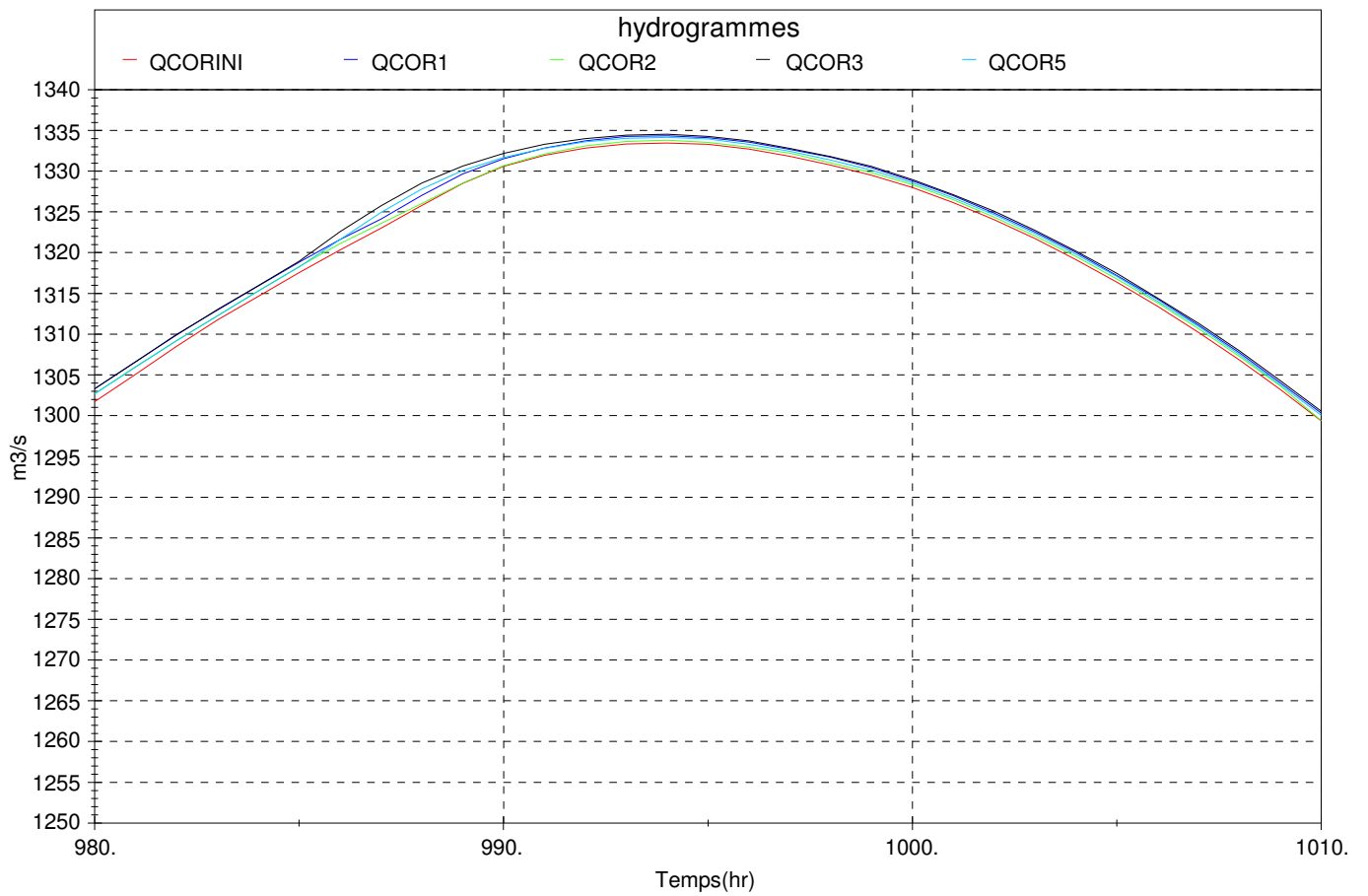
echelle de Montereau - comparaison des scenarios - Zoom



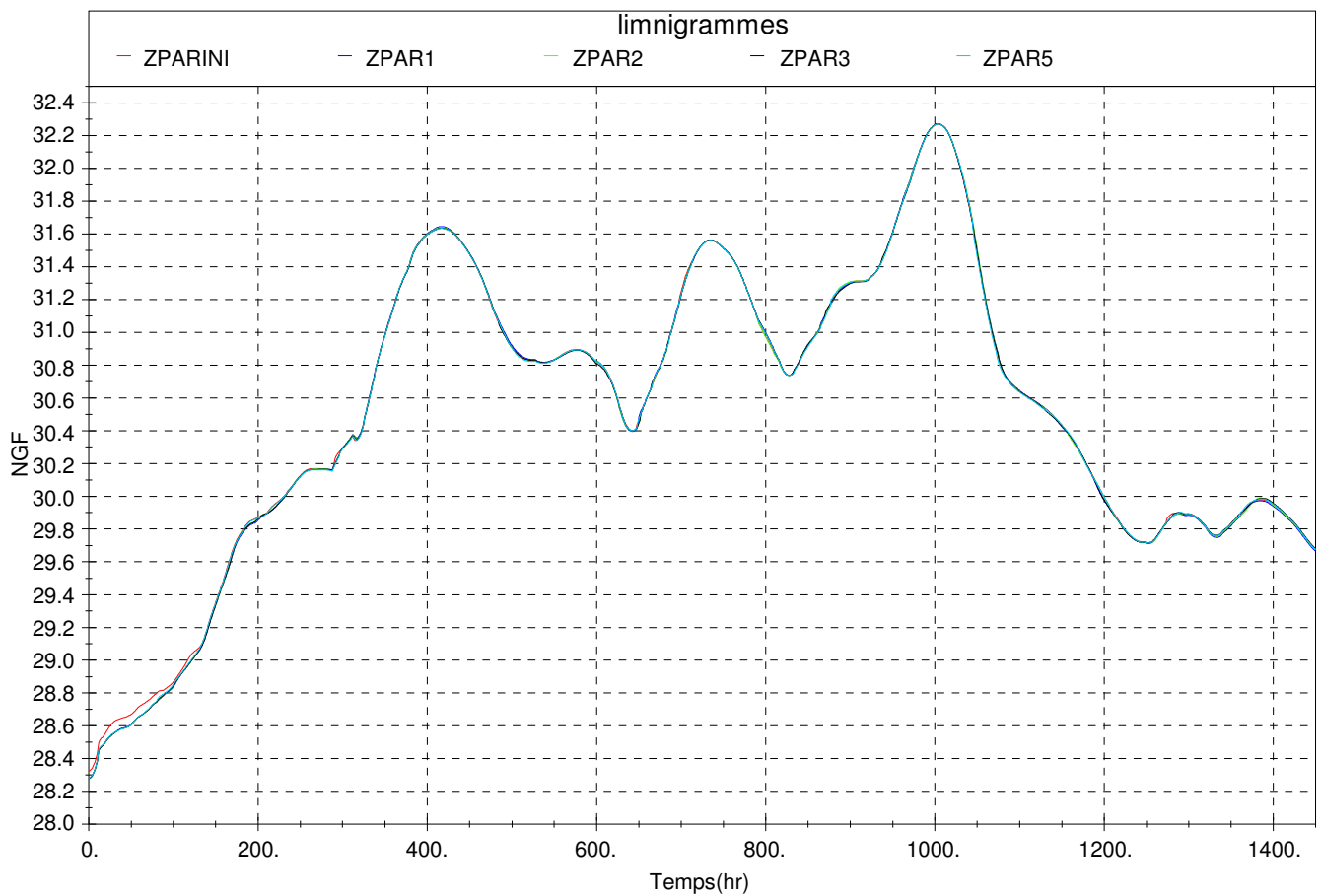
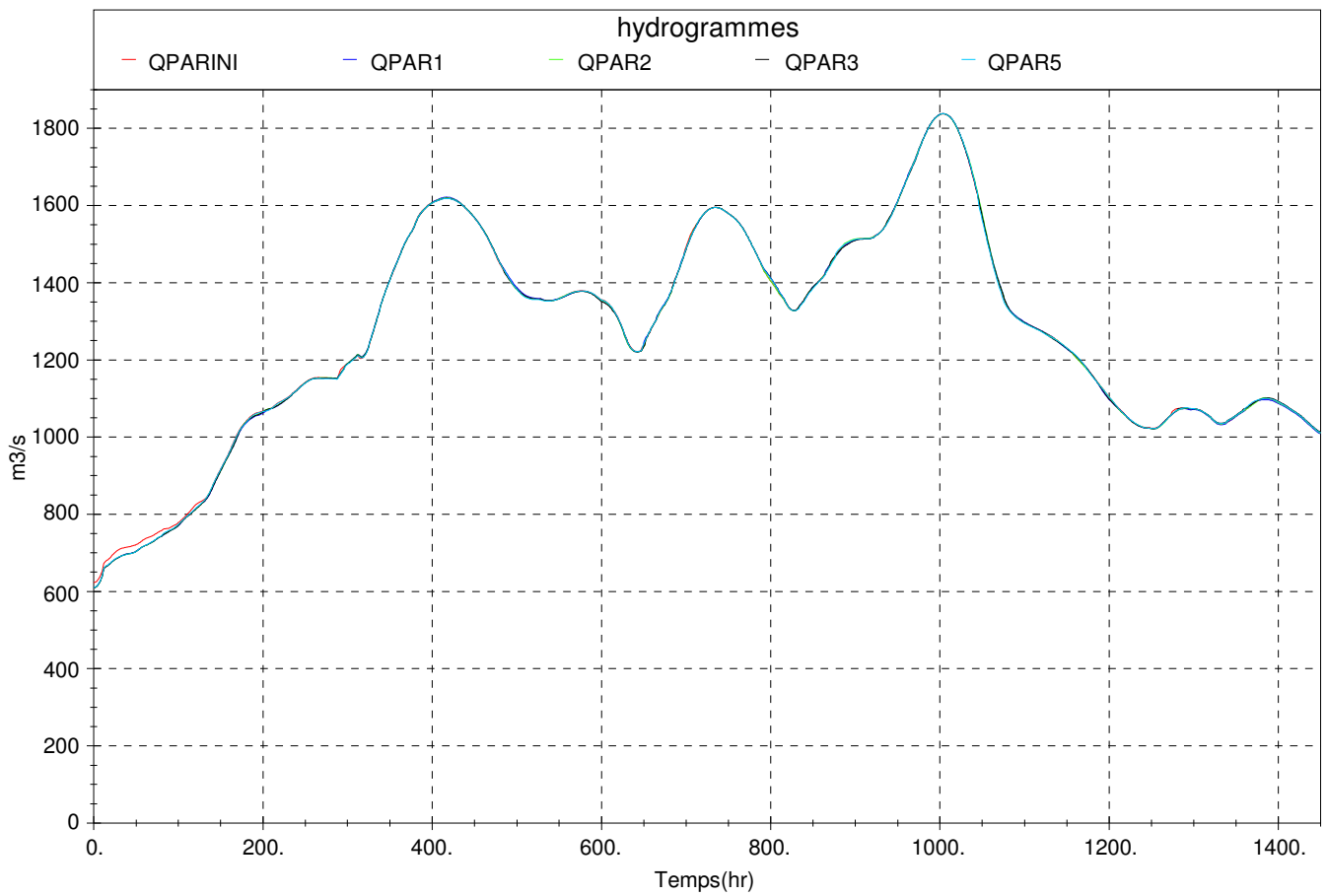
echelle de Corbeil - comparaison des scenarios



echelle de Corbeil - comparaison des scenarios - Zoom

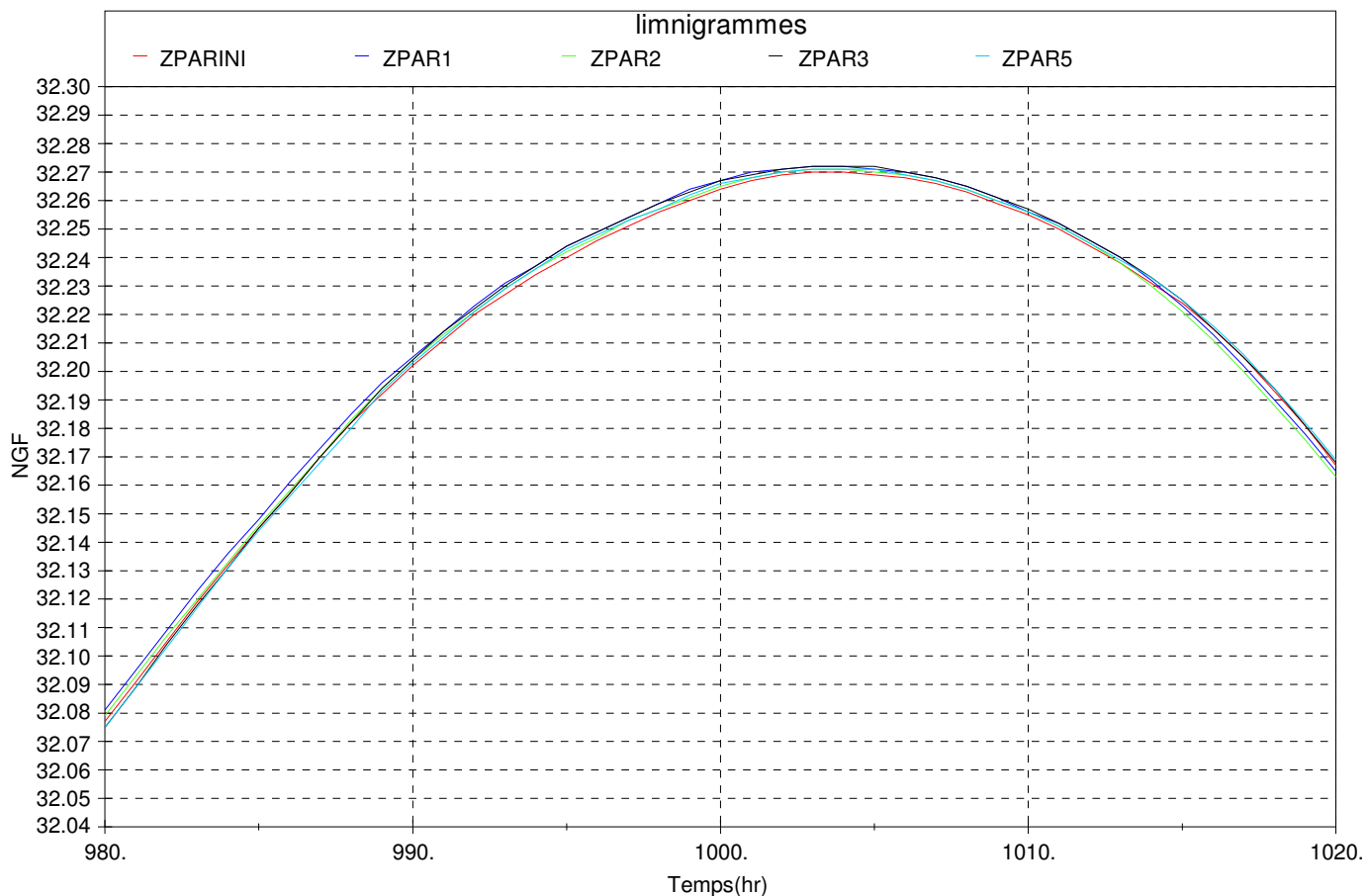
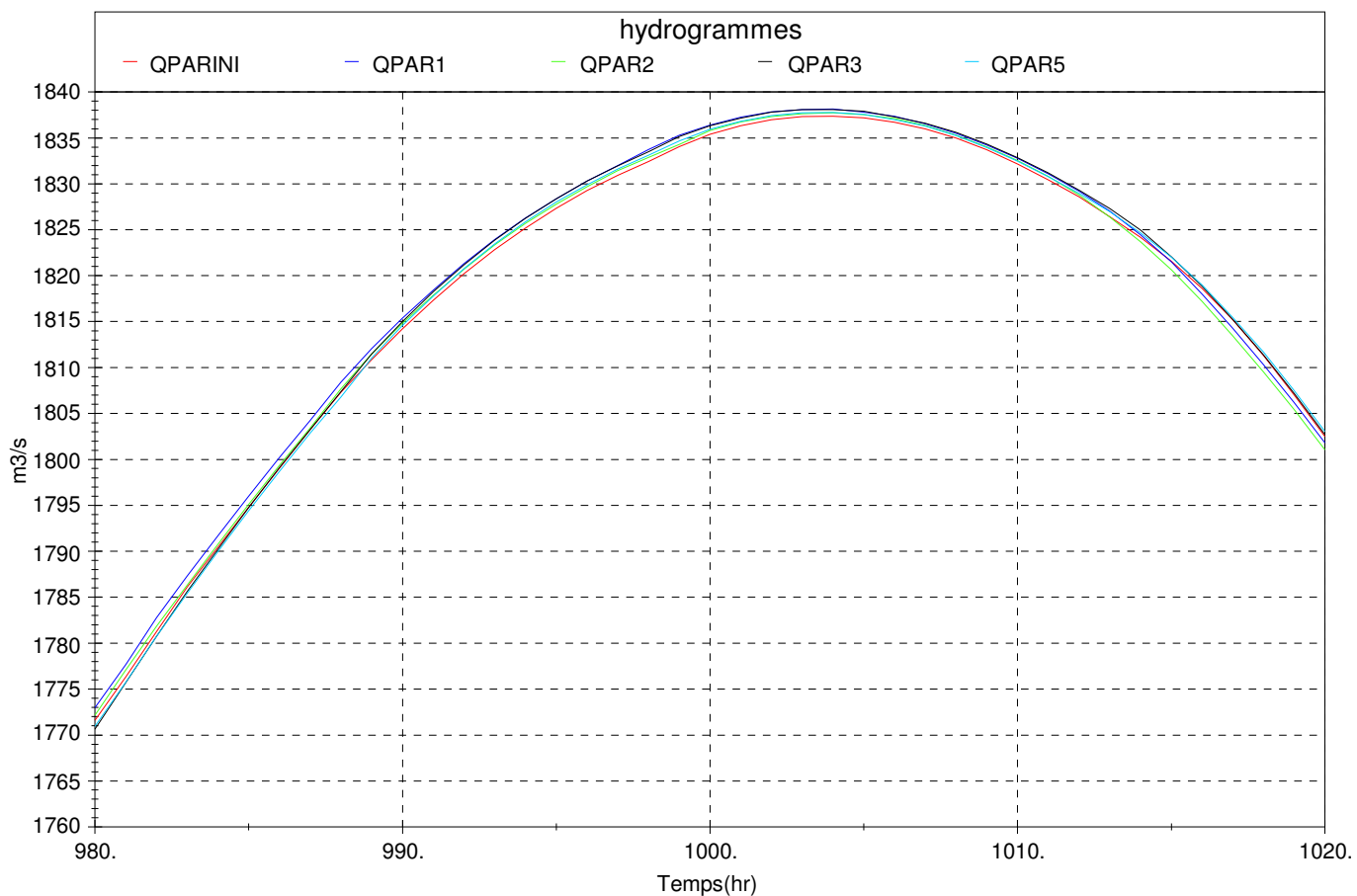


échelle de Paris Austerlitz - comparaison des scenarios

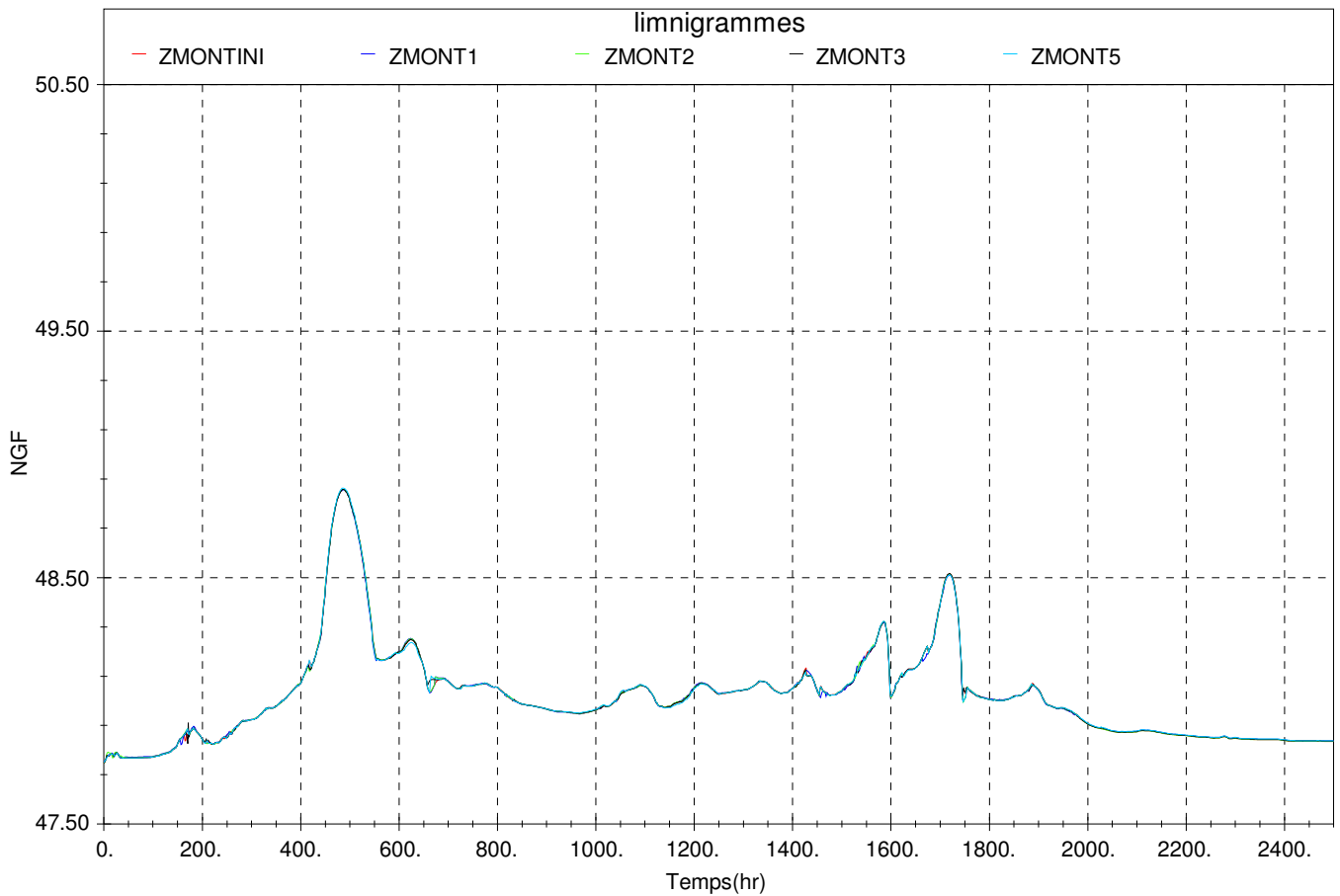
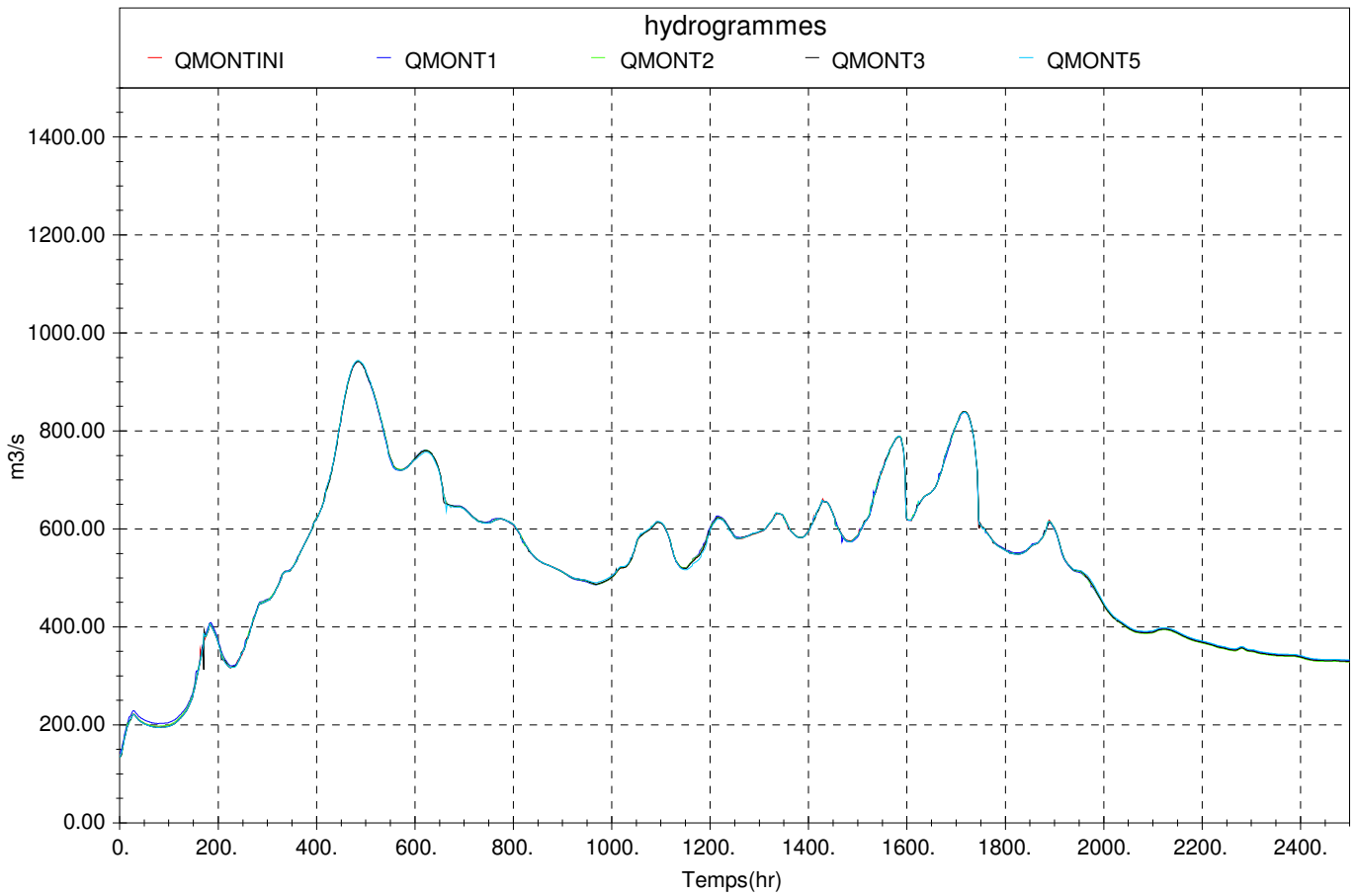


CRUE JANVIER 1982

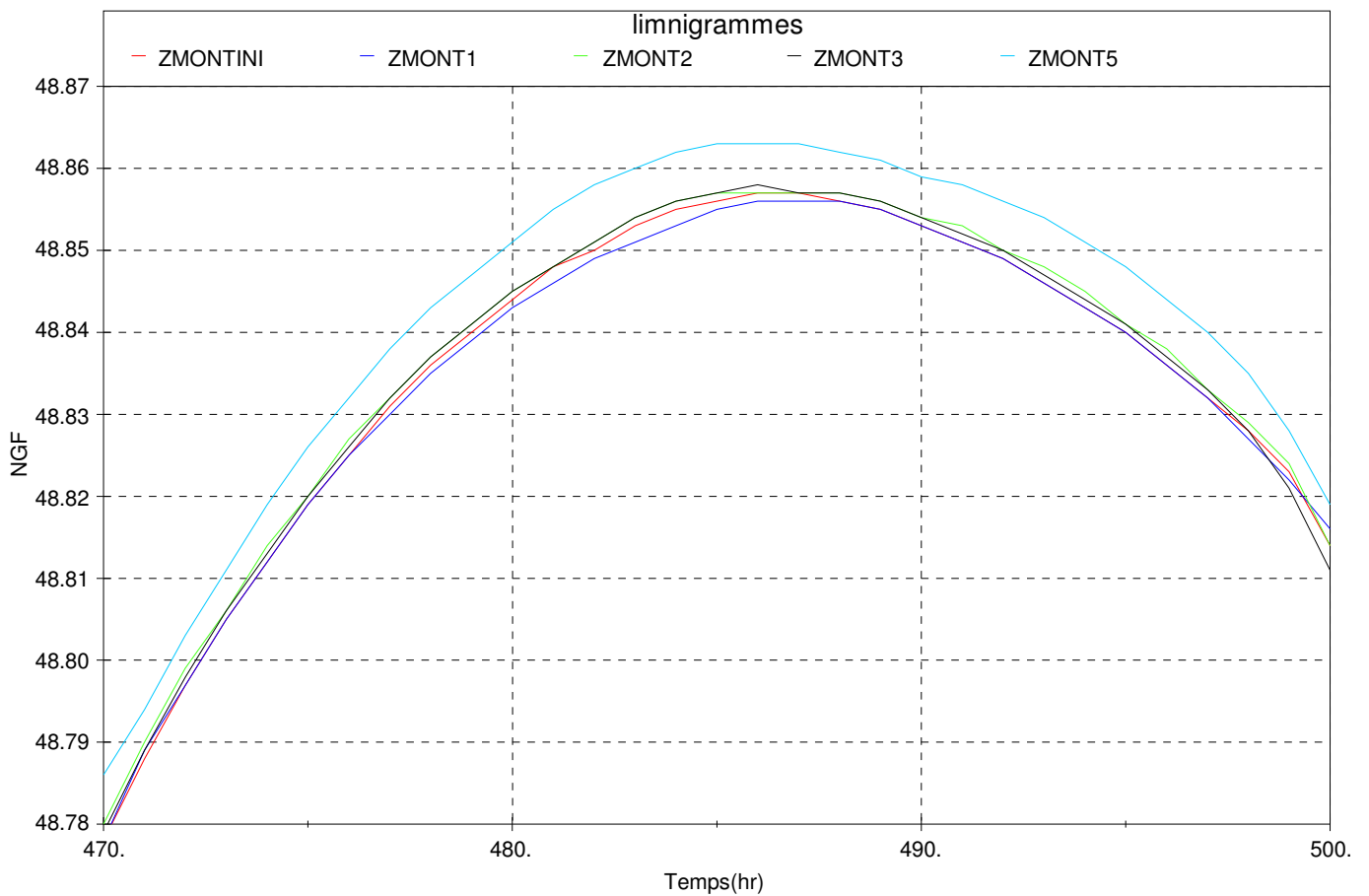
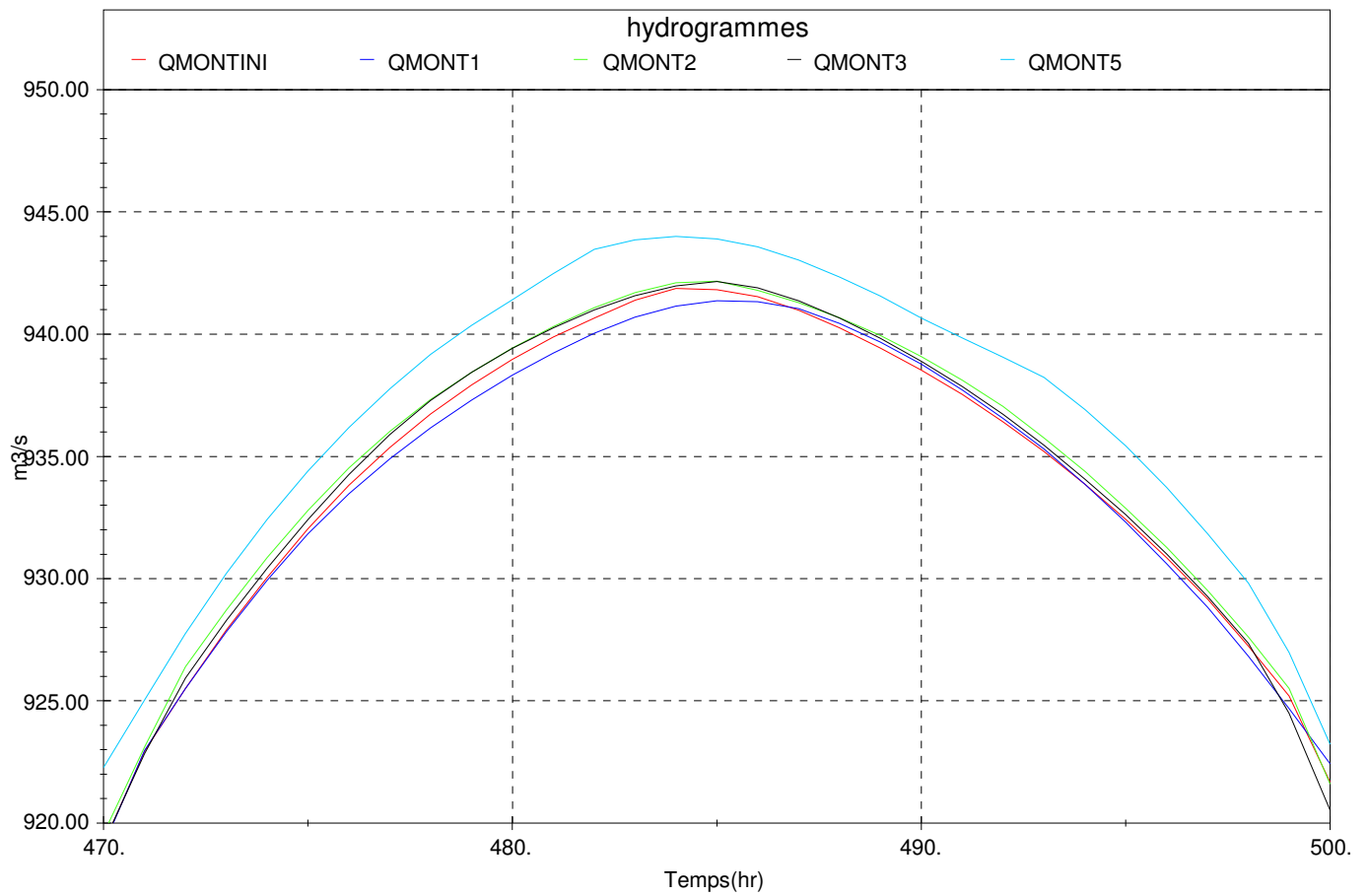
echelle de Paris Austerlitz - comparaison des scenarios - Zoom



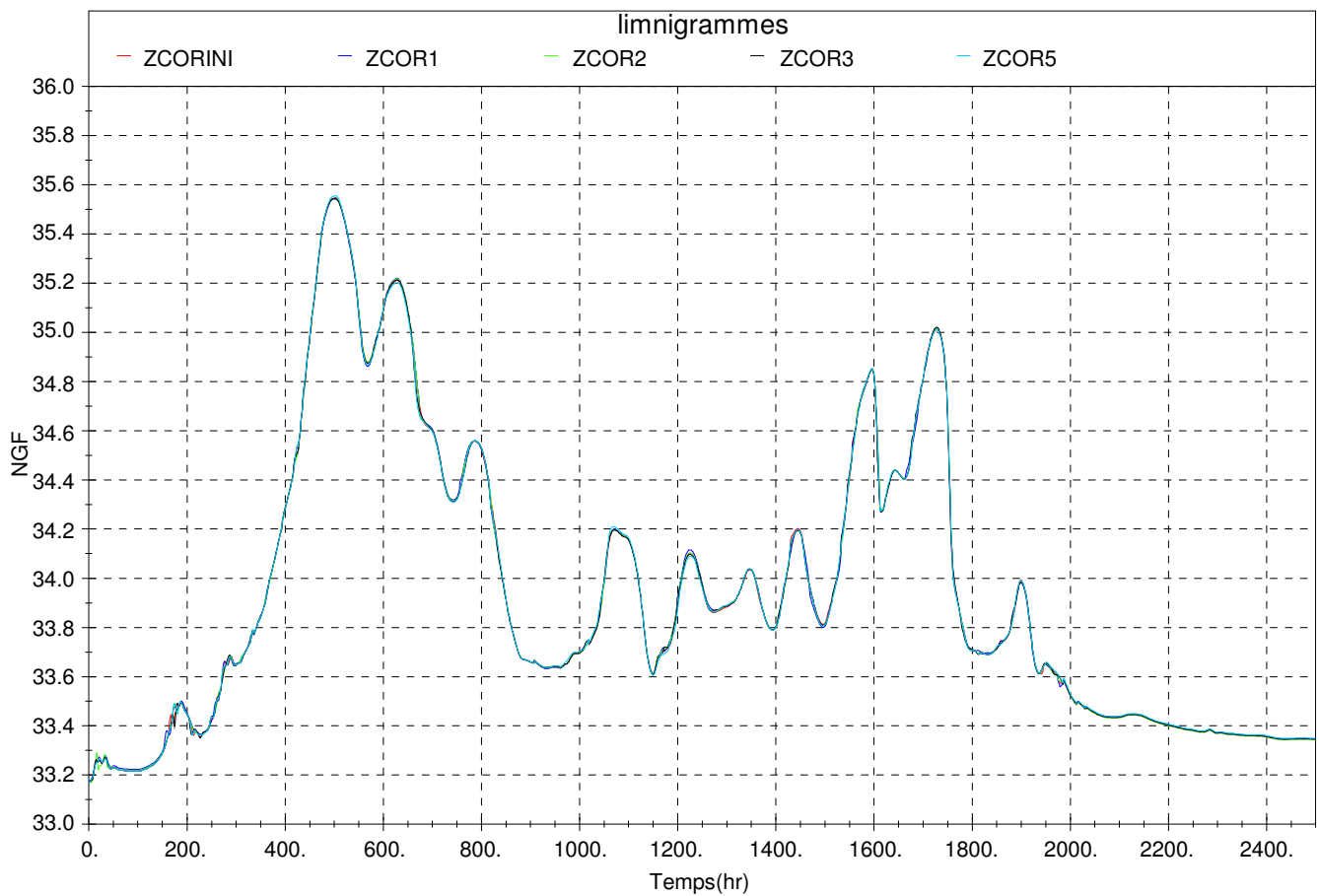
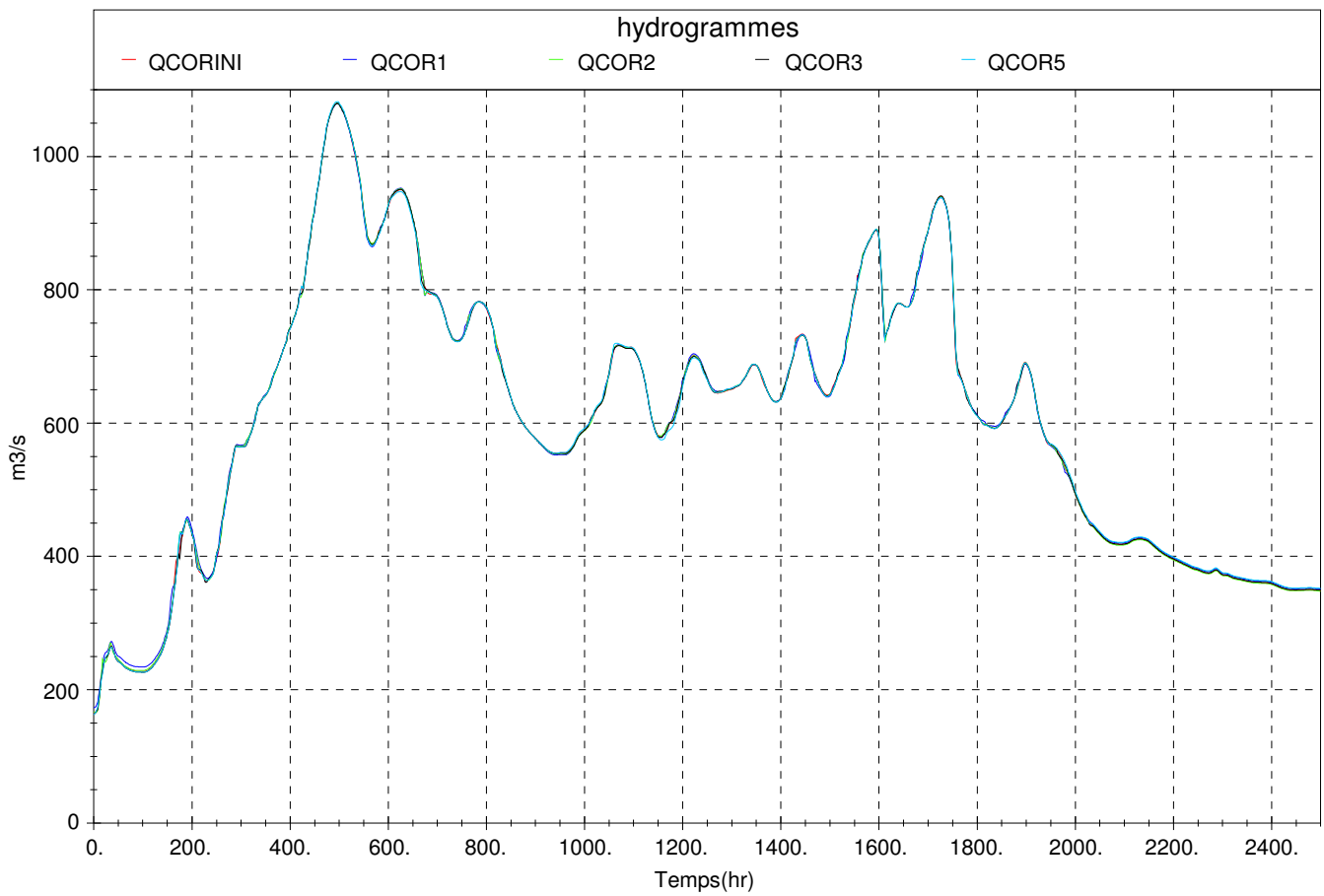
echelle de Montereau - comparaison des scenarios



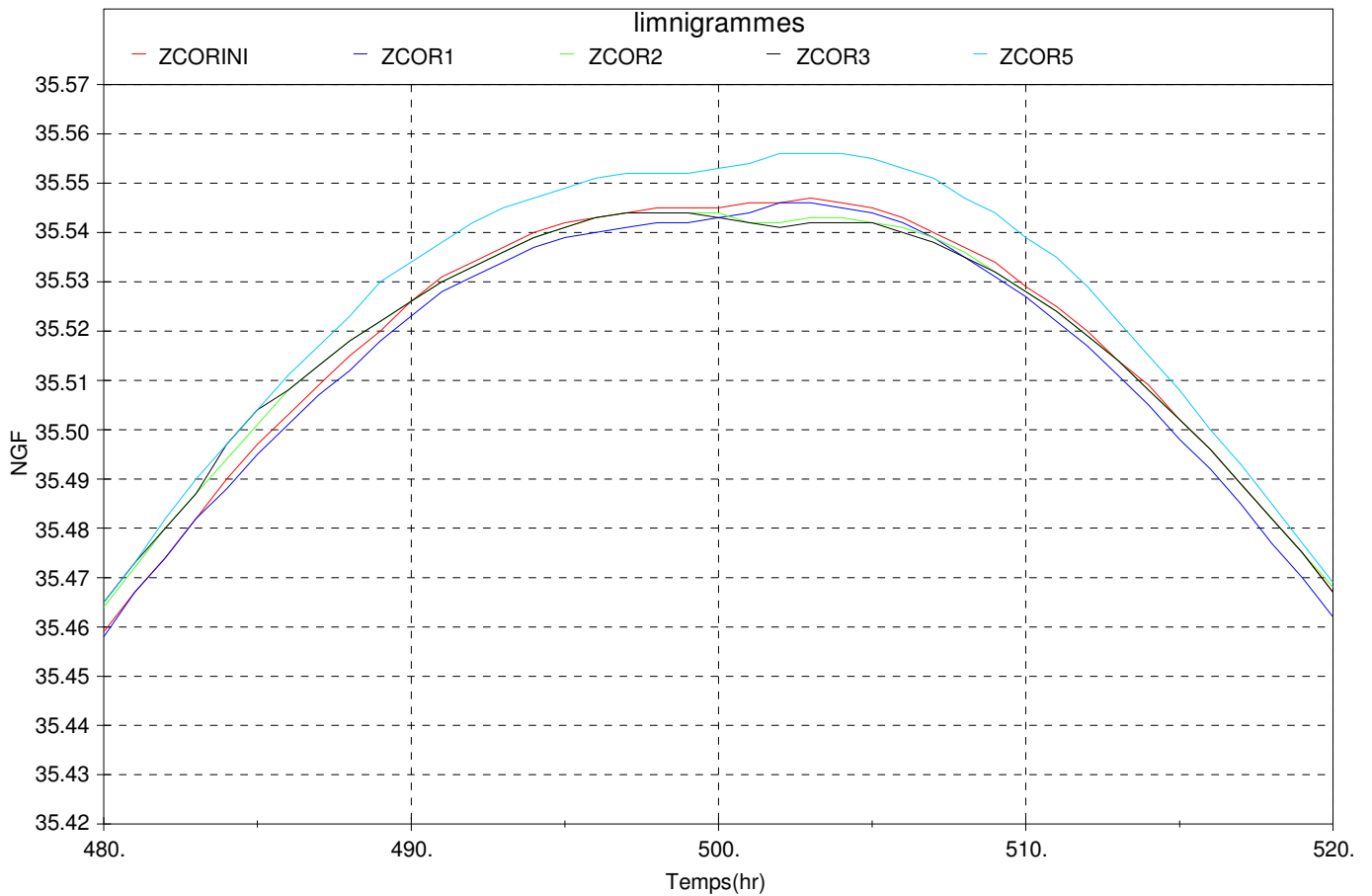
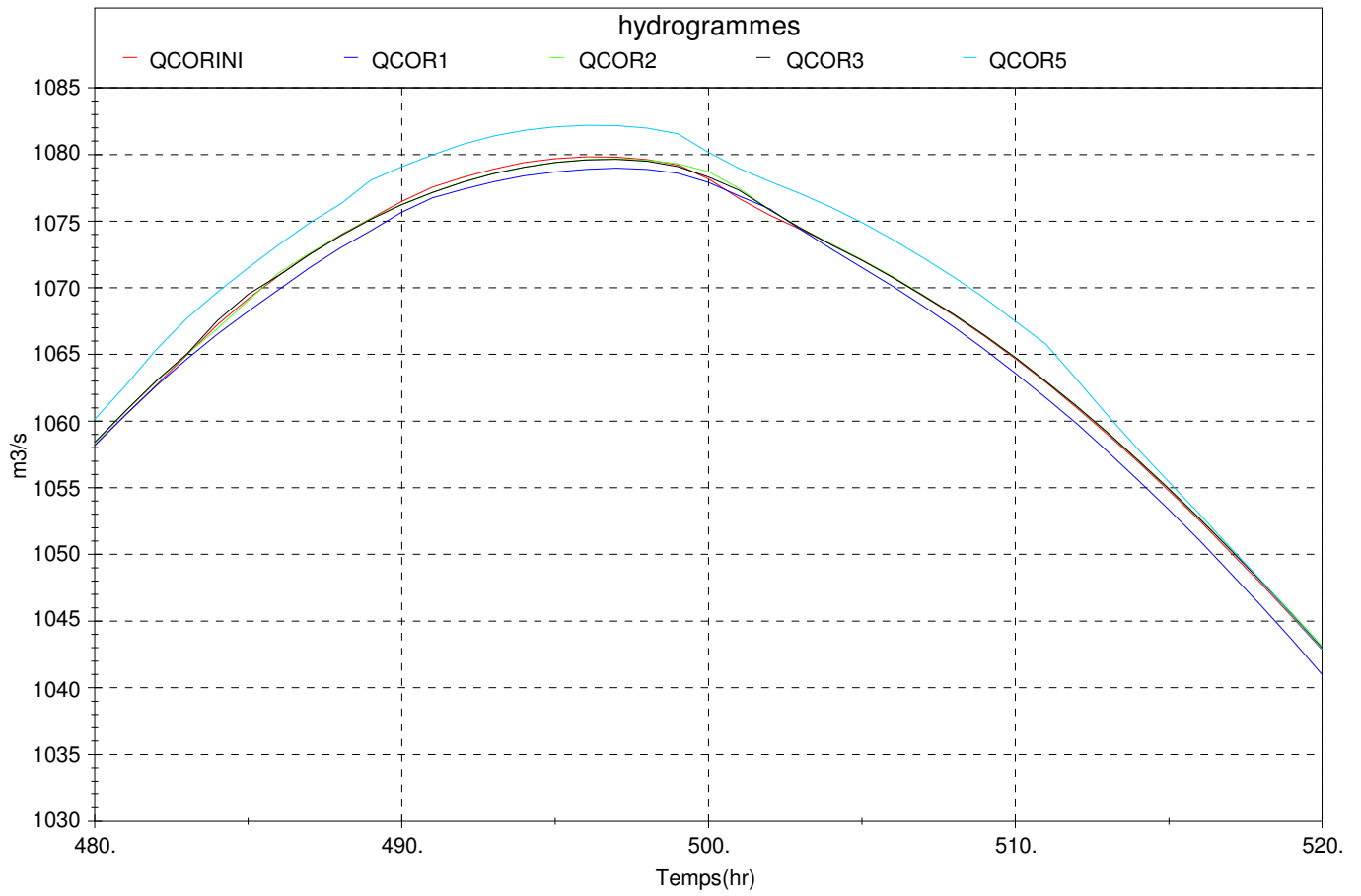
echelle de Montereau - comparaison des scenarios - Zoom



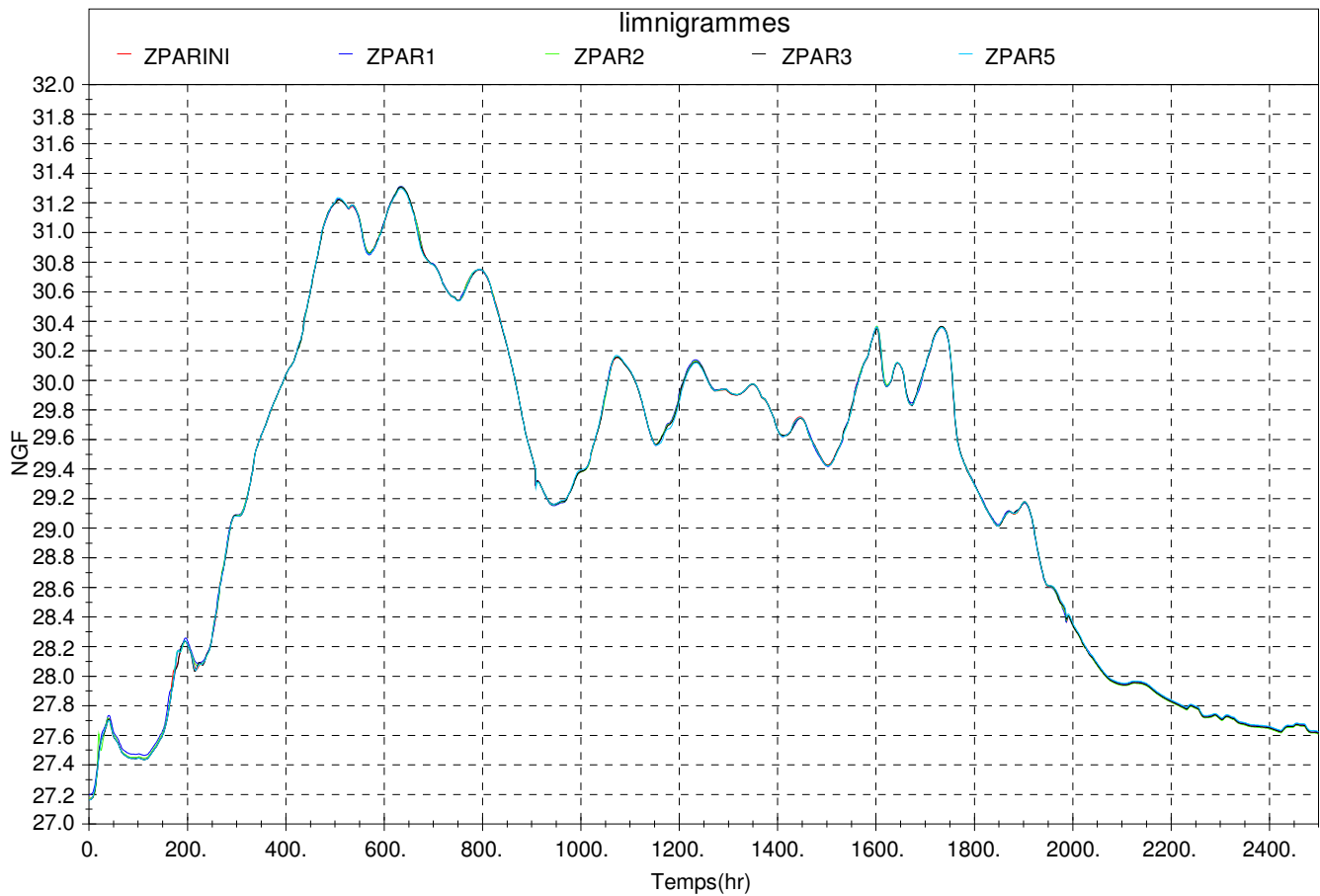
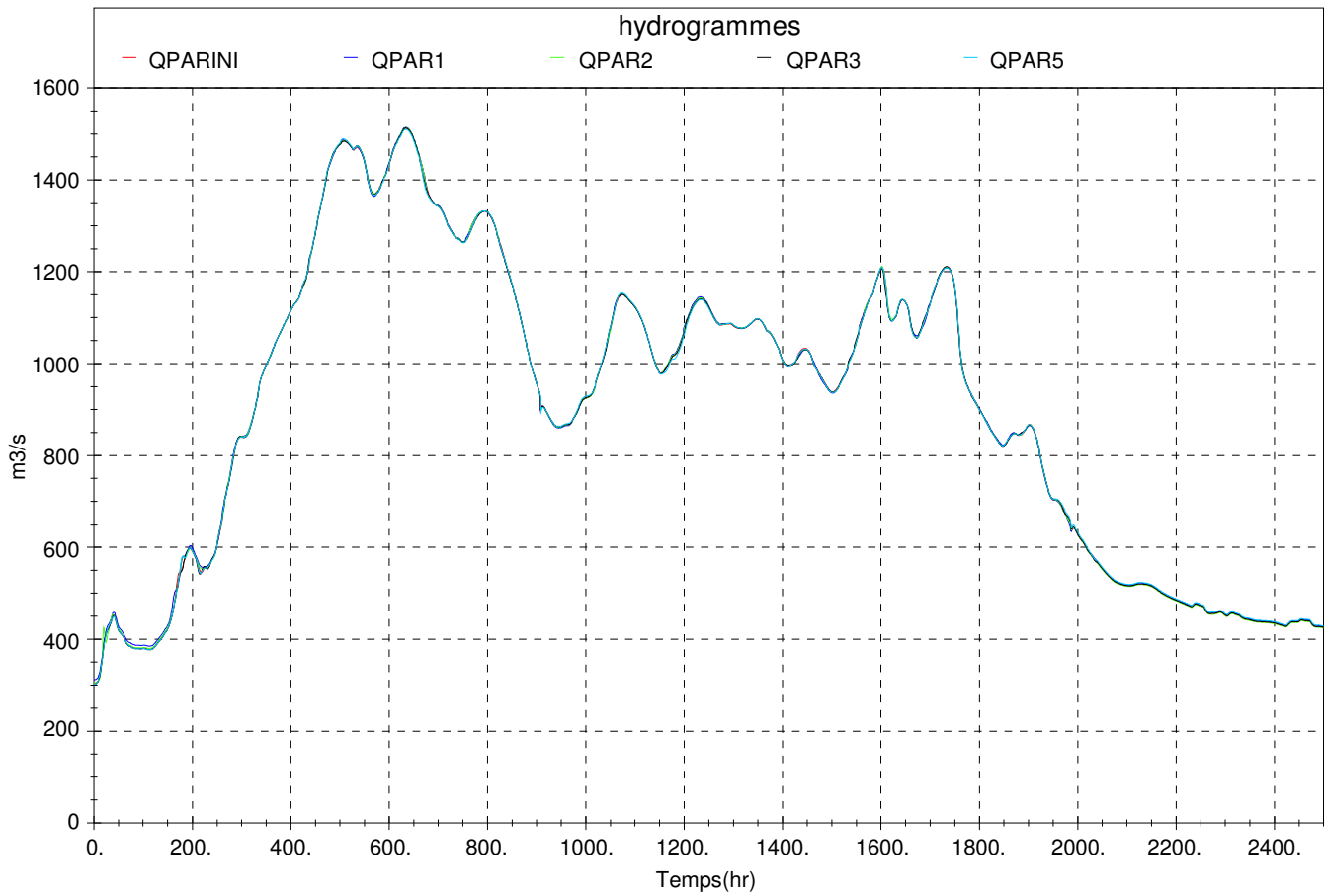
echelle de Corbeil - comparaison des scenarios



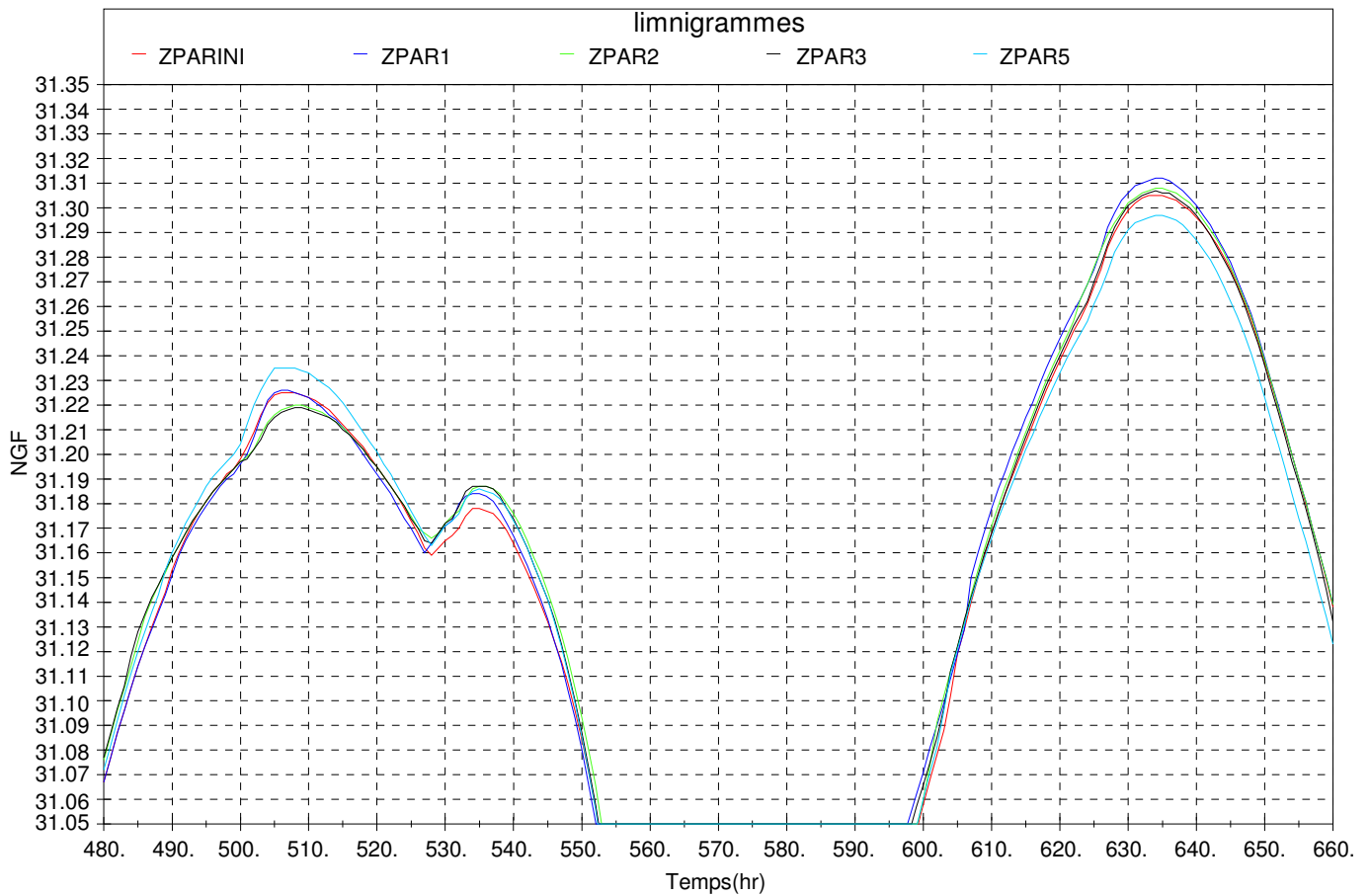
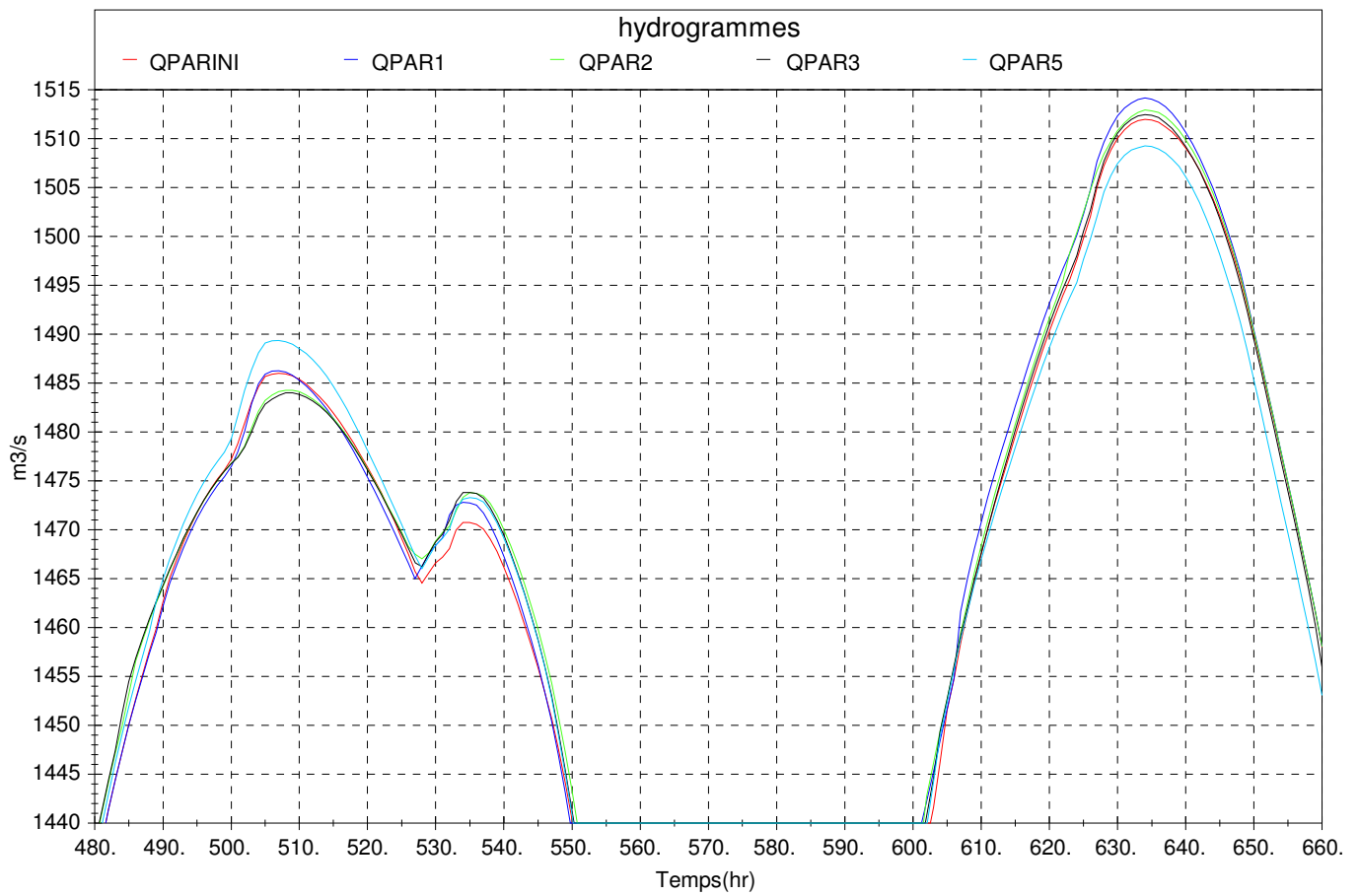
echelle de Corbeil - comparaison des scenarios - Zoom



echelle de Paris Austerlitz - comparaison des scenarios



echelle de Paris Austerlitz - comparaison des scenarios - Zoom






ÉTUDE H

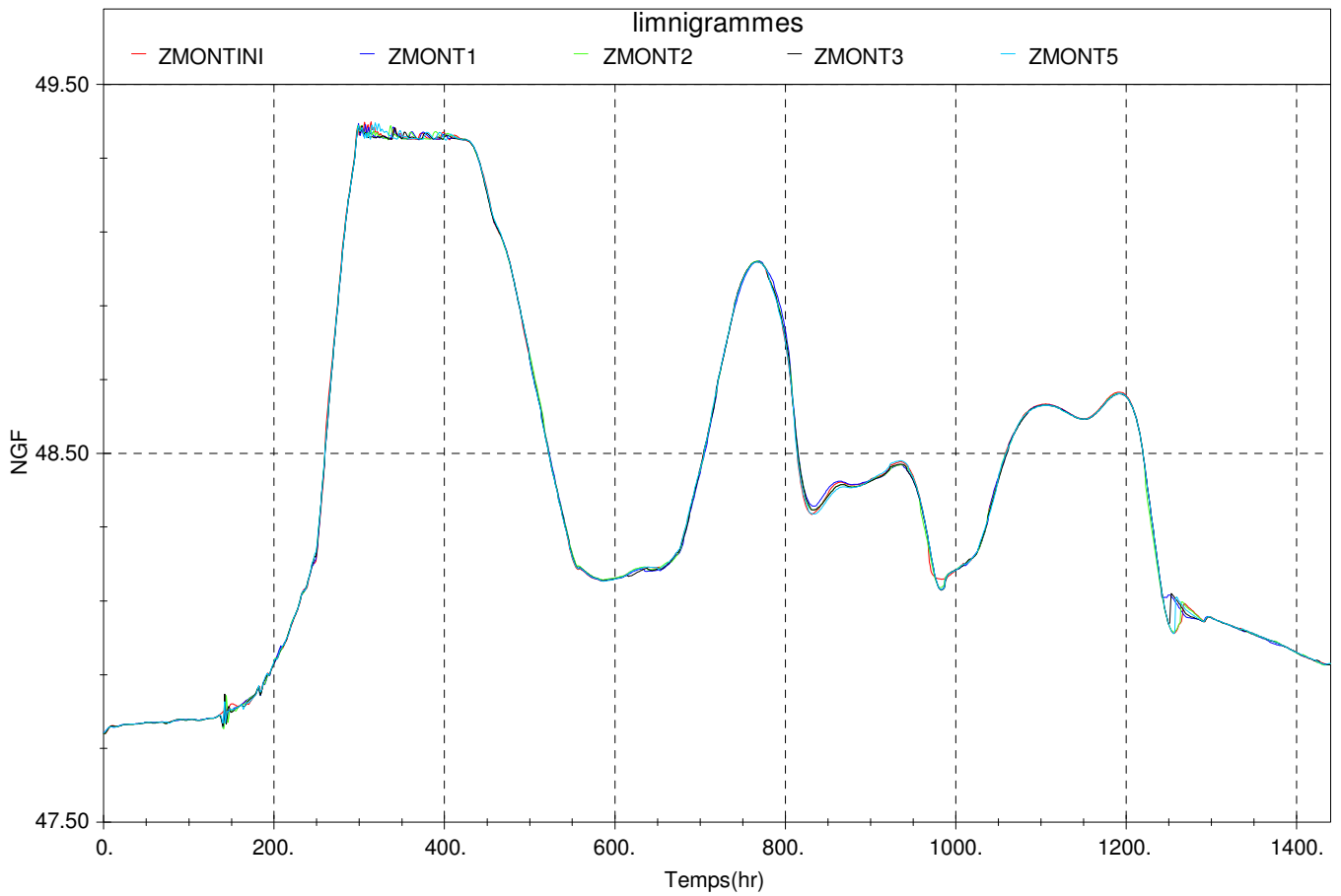
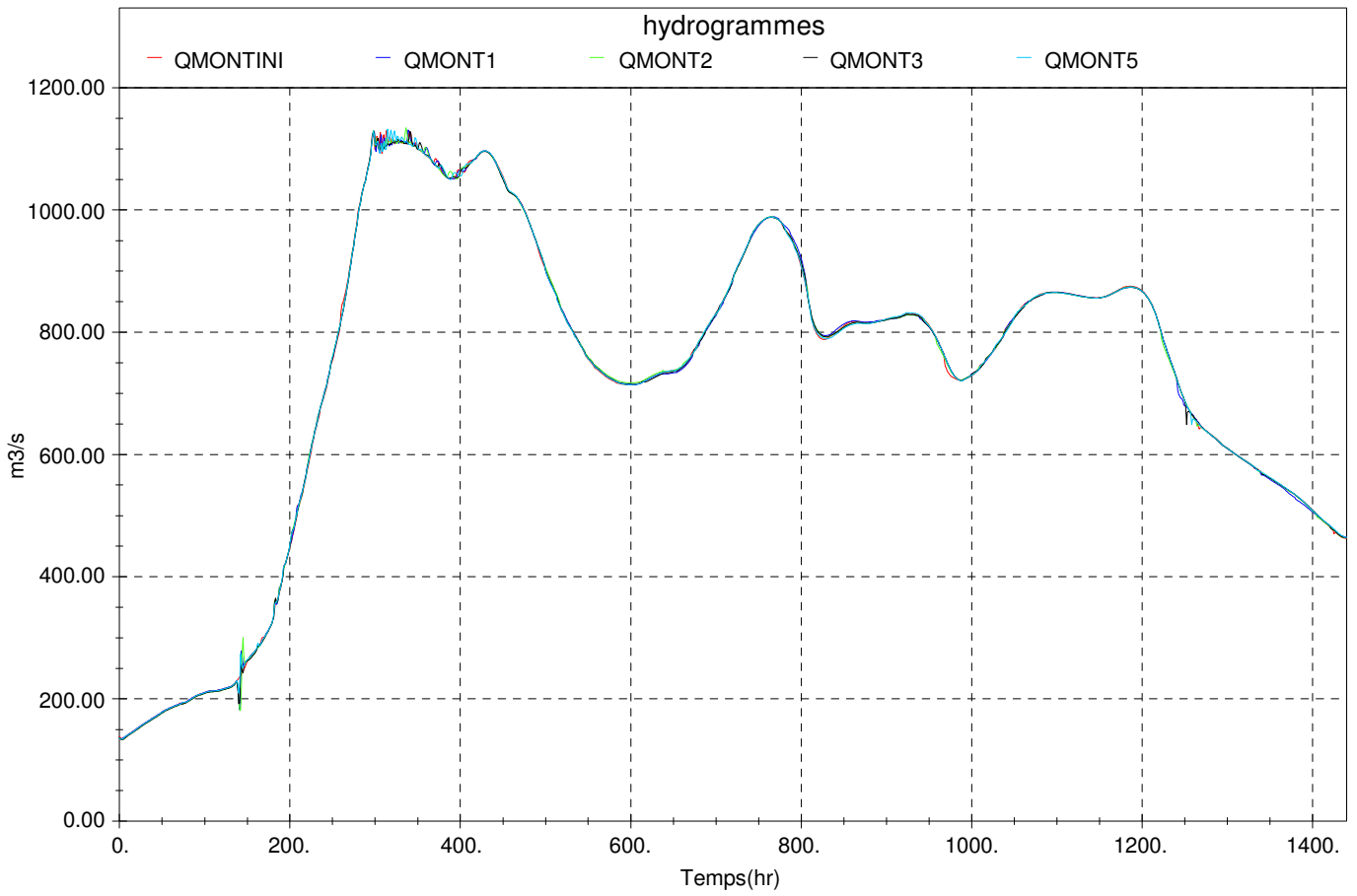
Étude sur la neutralité hydraulique du projet de VNF

ANNEXES 2

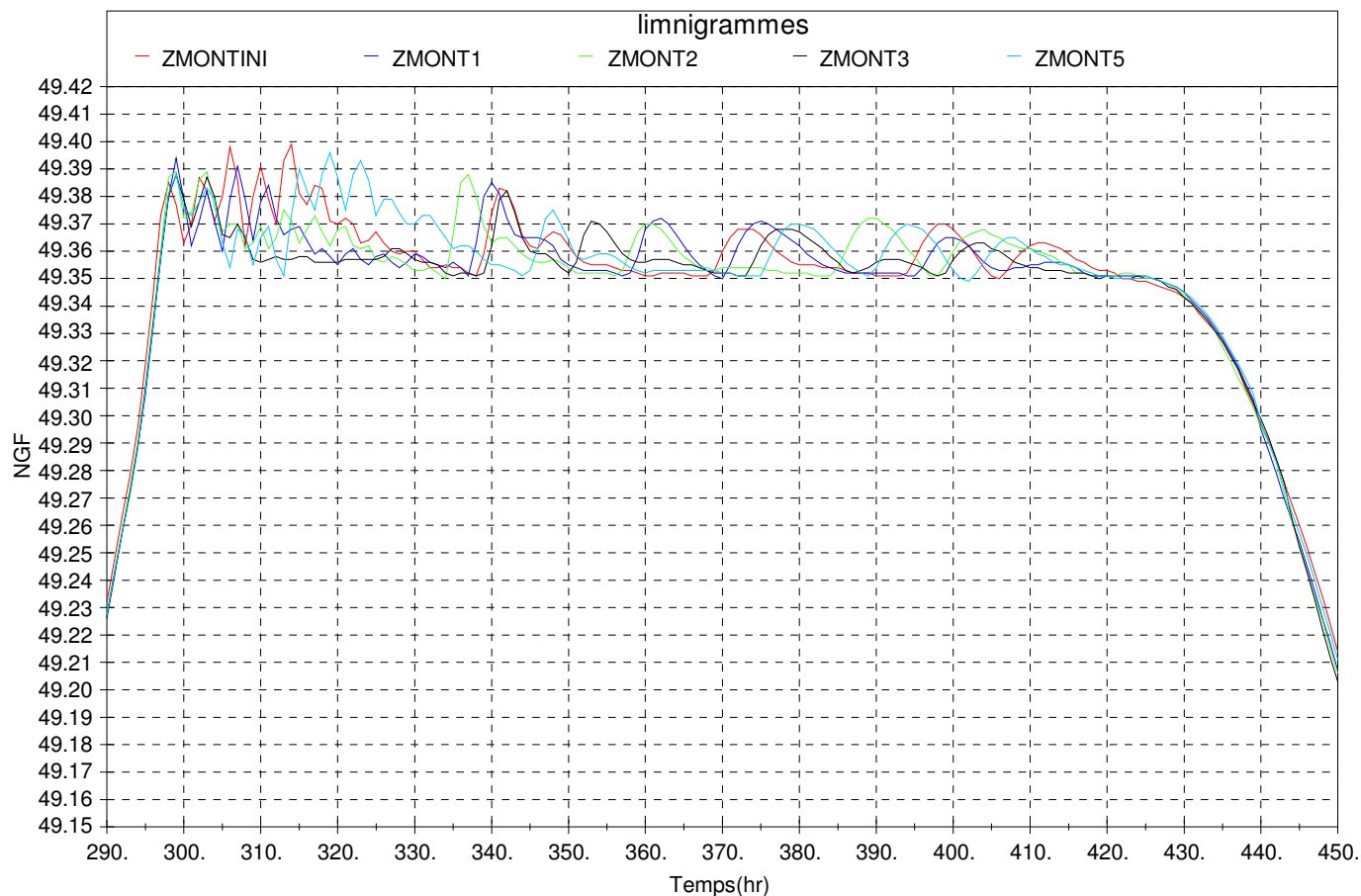
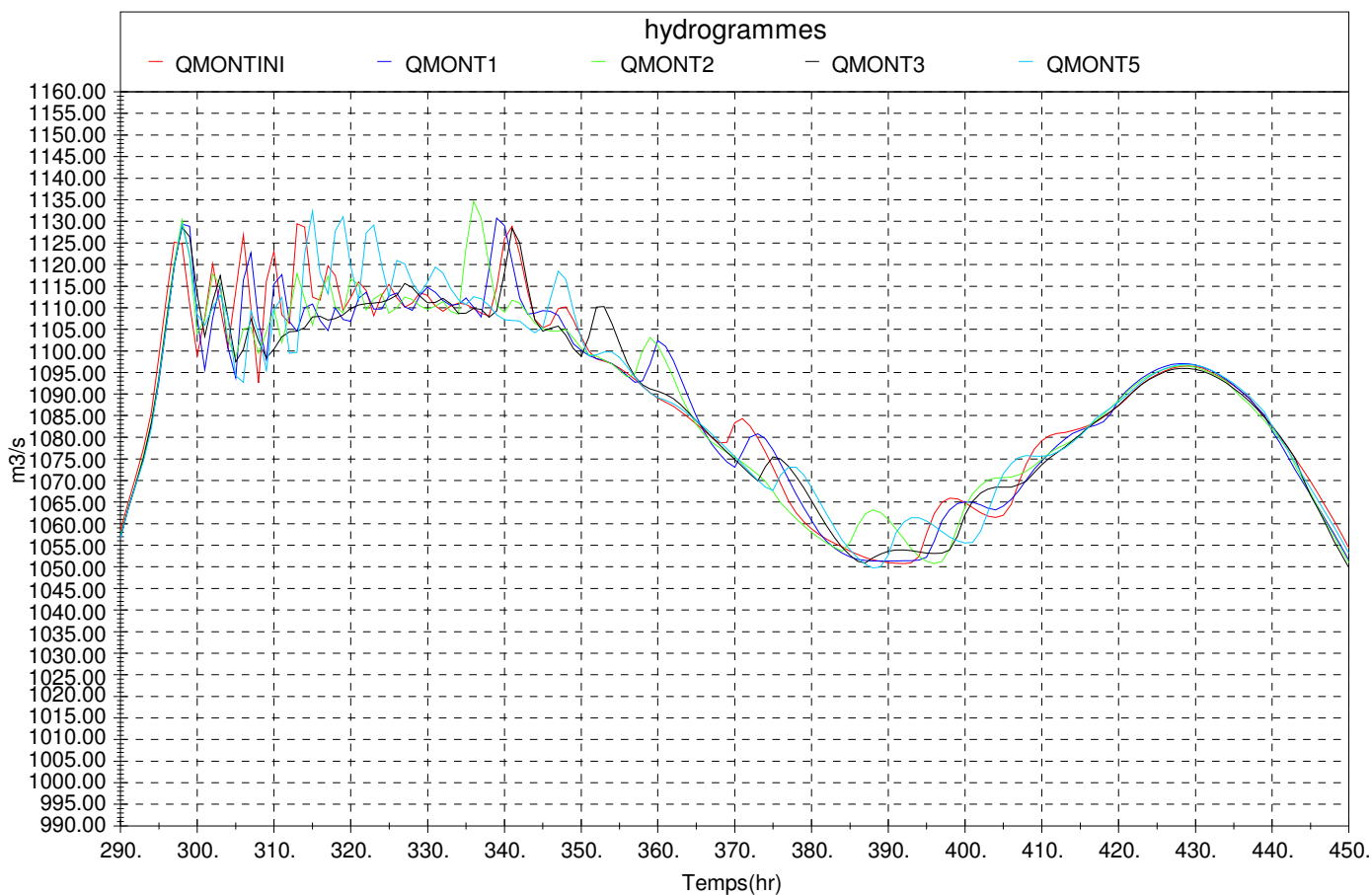
Hydrogrammes et limnigrammes à Montereau, Corbeil et Paris pour les trois années de simulations et les différents scénarios testés sans surstockage et avec Bassée.



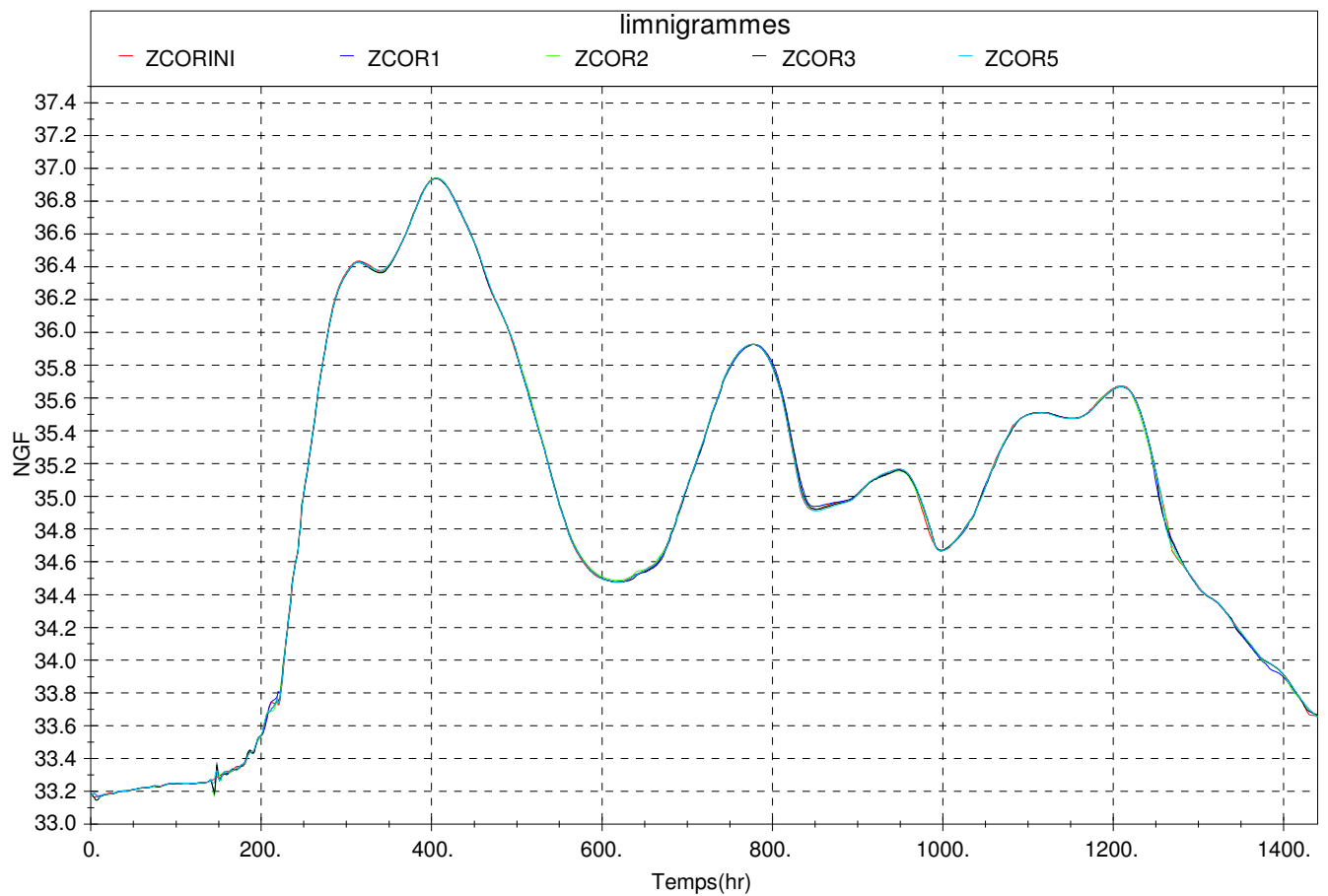
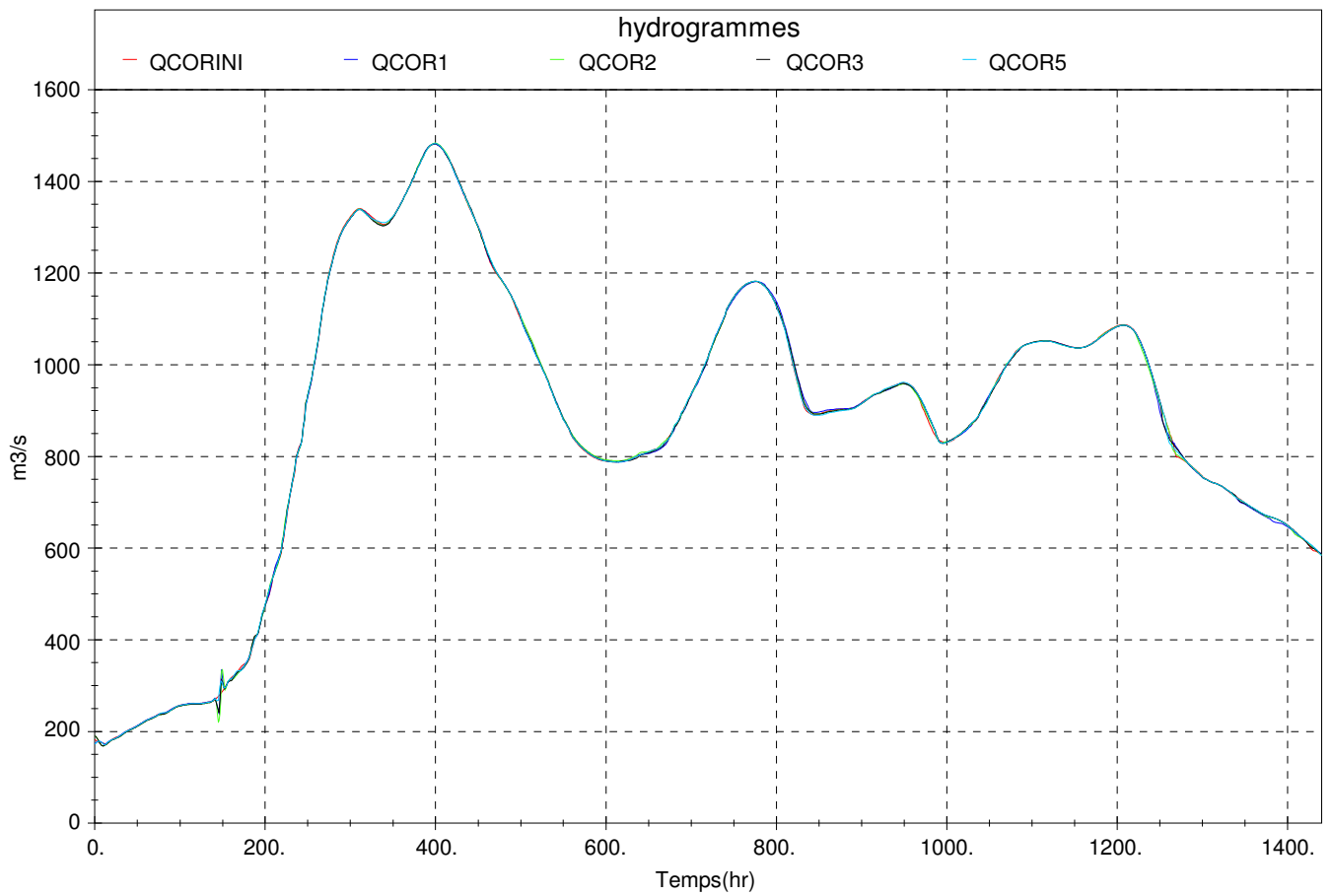
echelle de Montereau - comparaison des scenarios avec Bassée



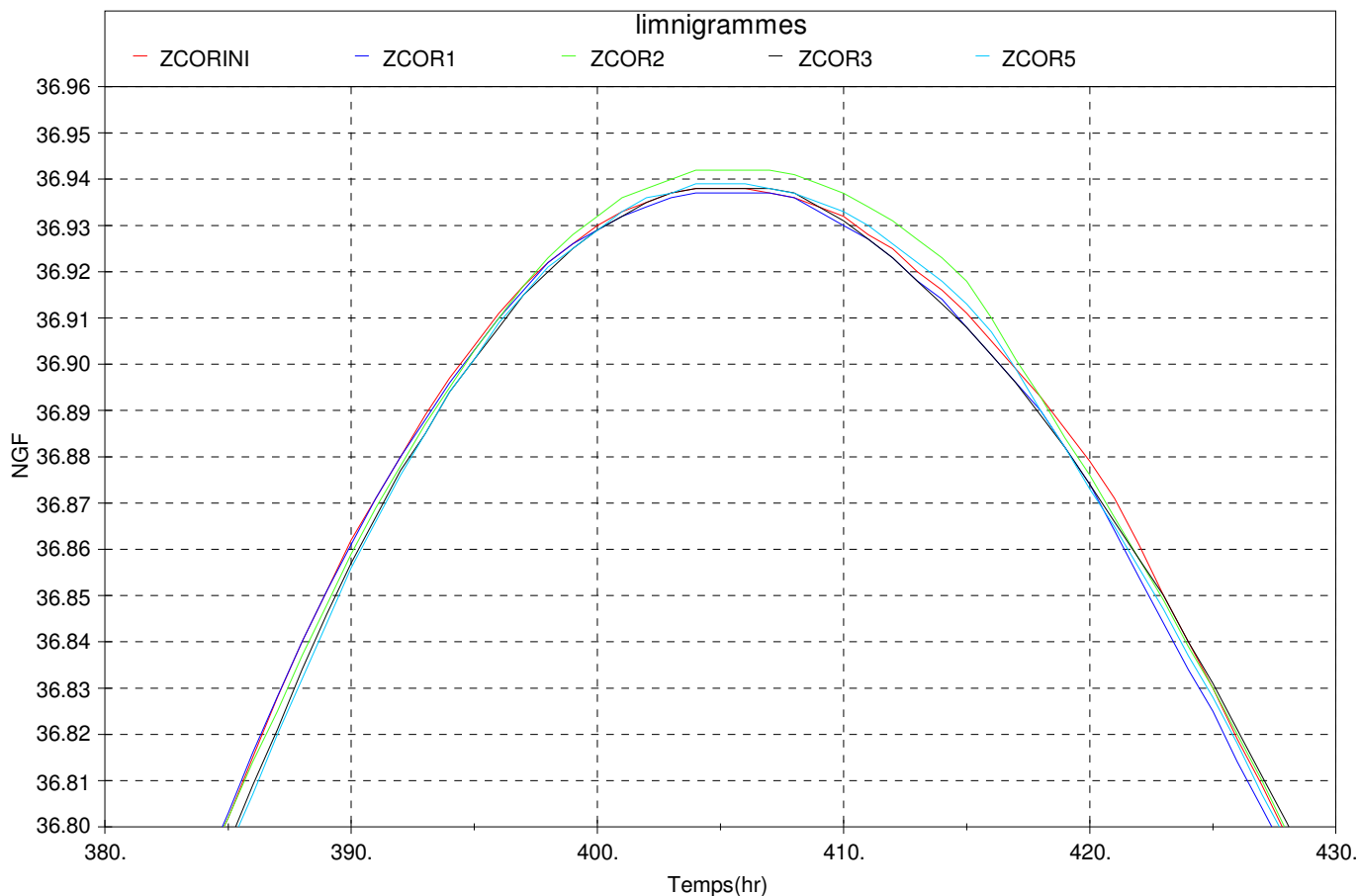
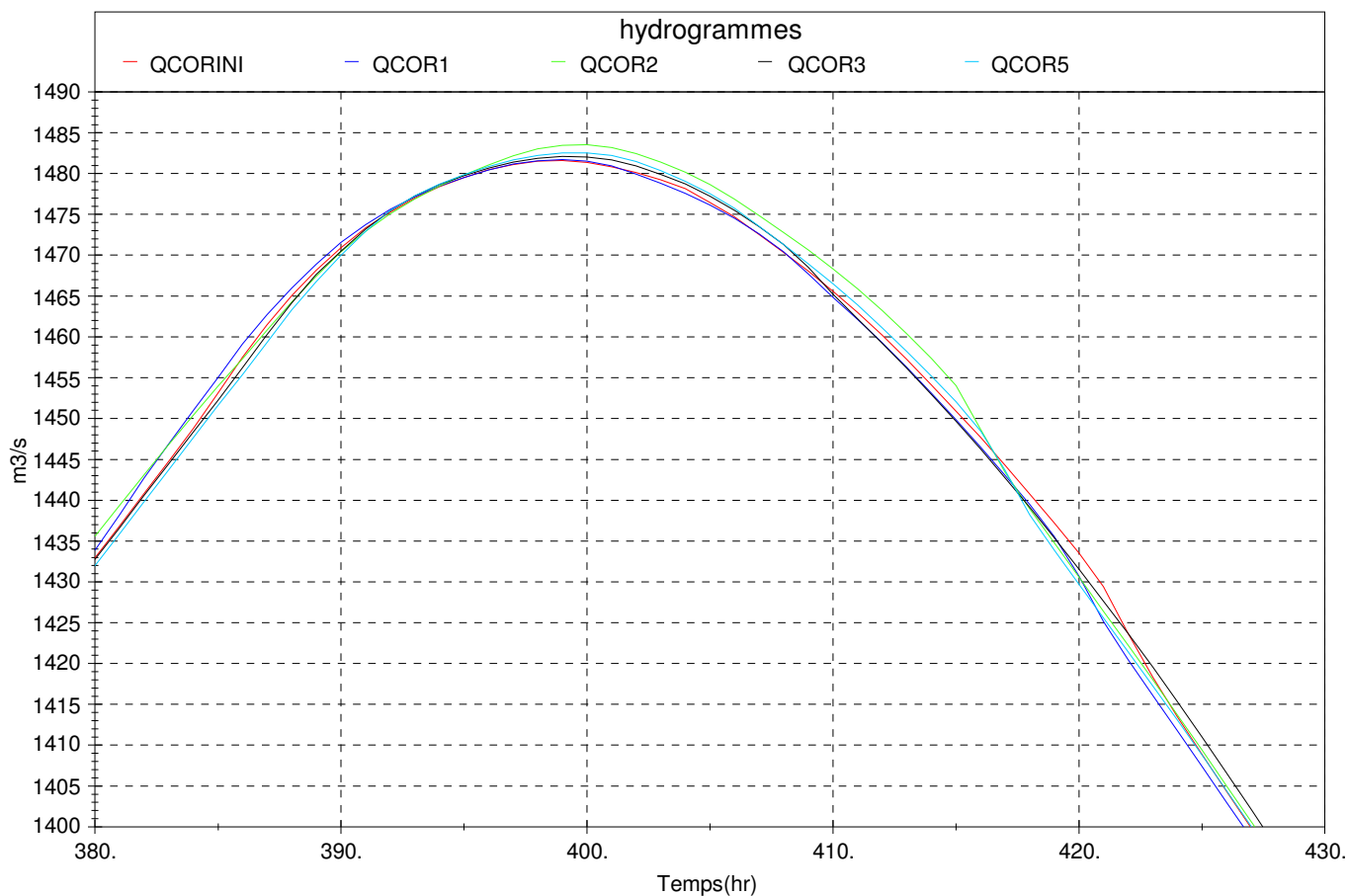
echelle de Montereau - comparaison des scenarios avec Bassée - Zoom



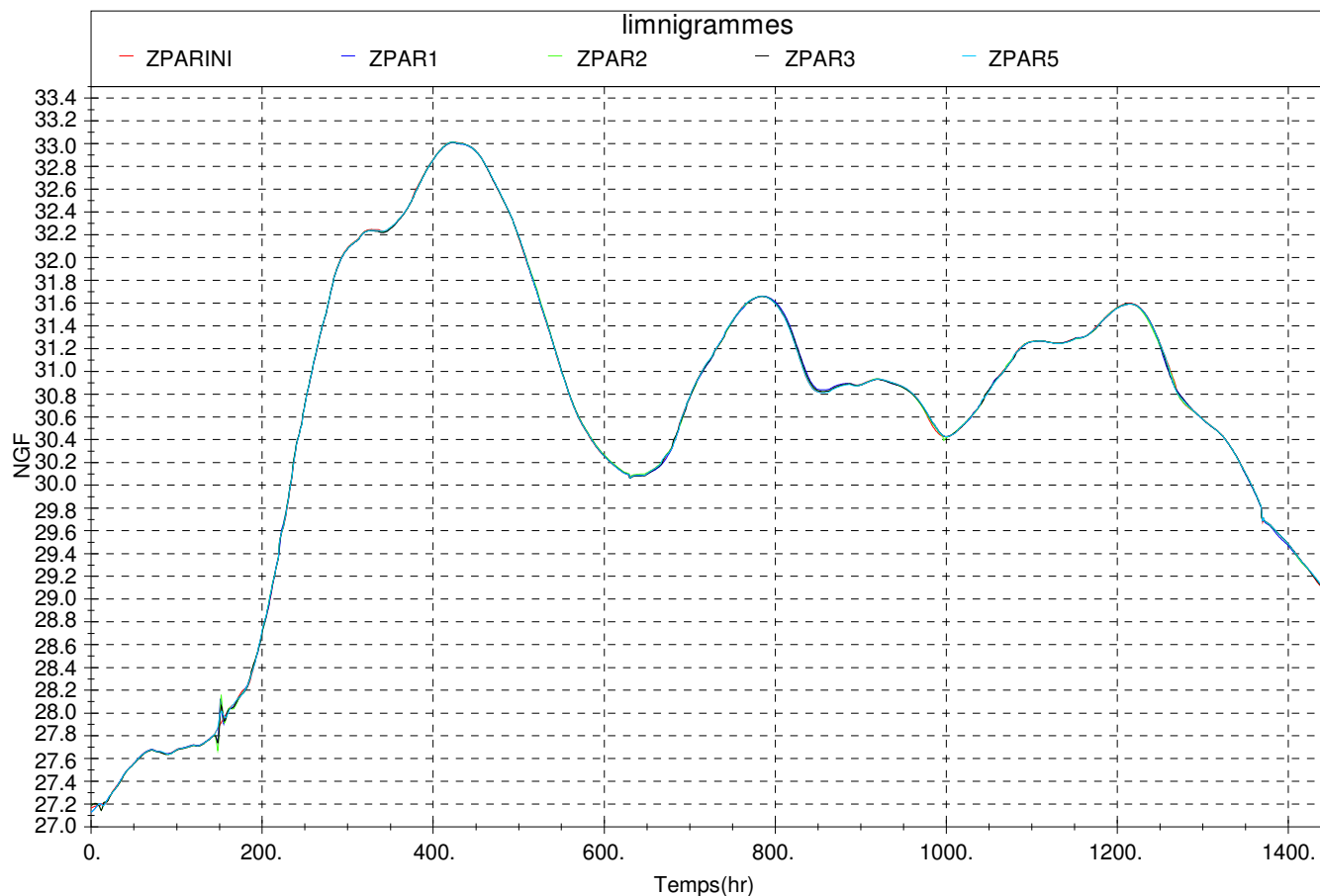
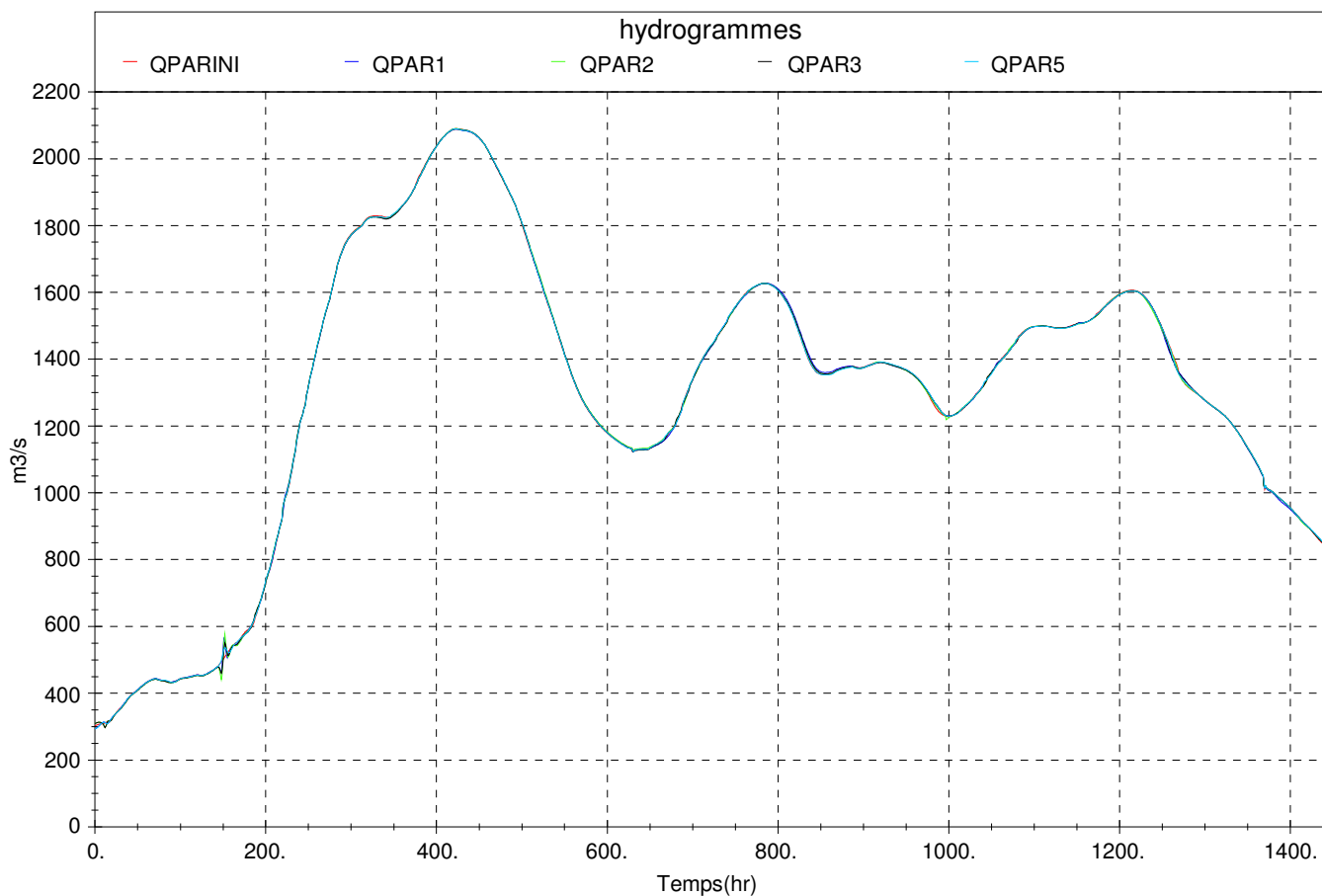
echelle de Corbeil - comparaison des scenarios avec Bassée



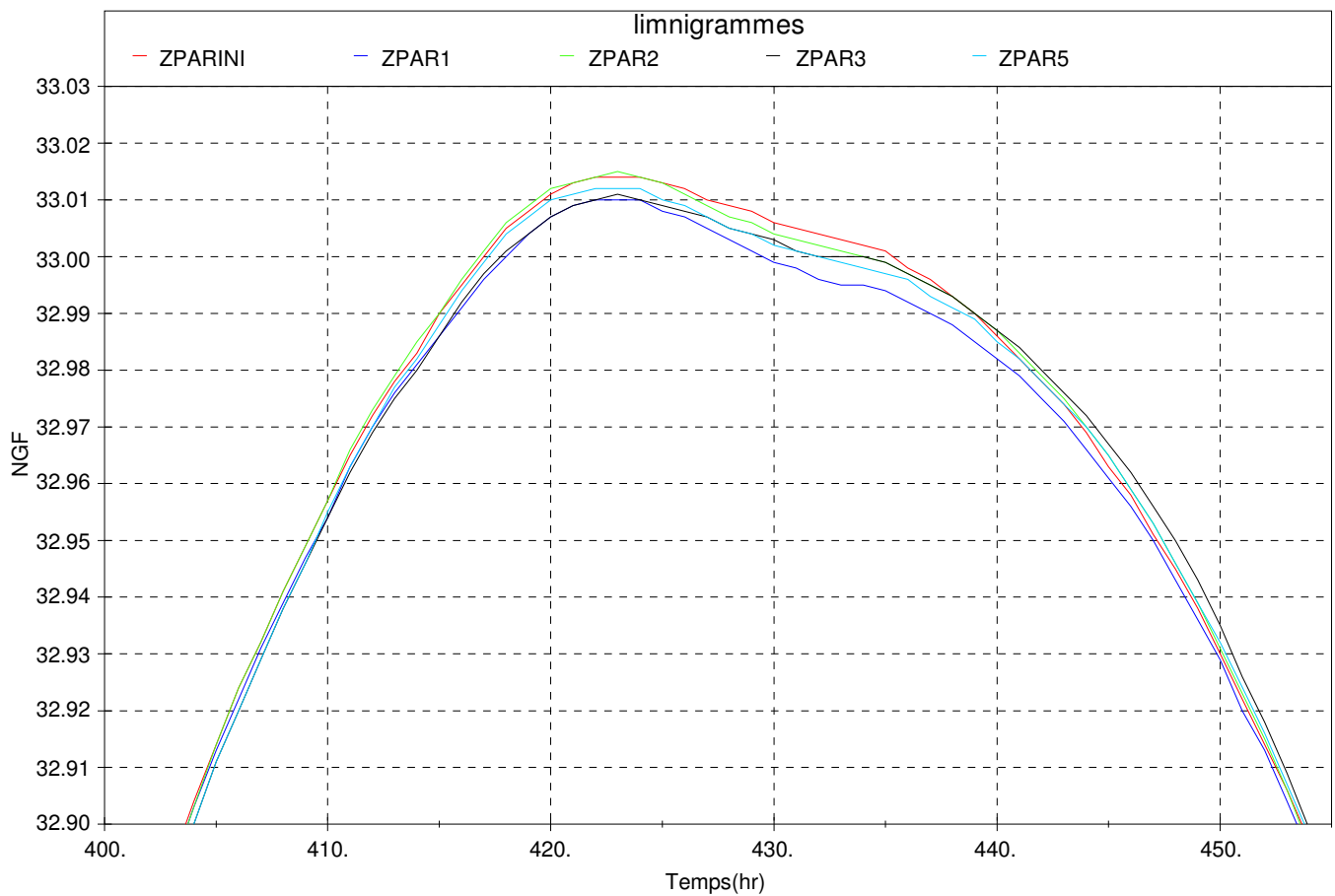
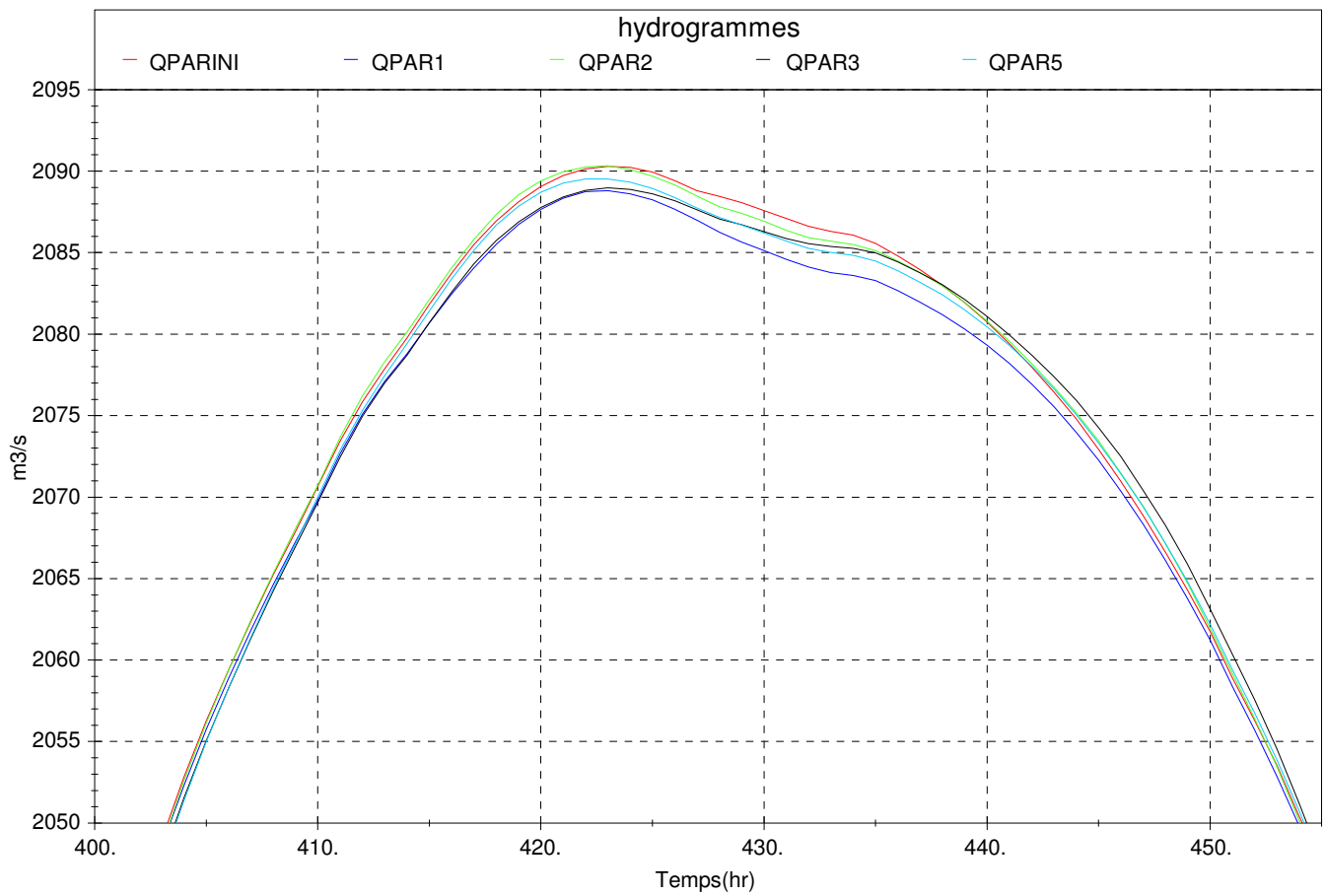
echelle de Corbeil - comparaison des scenarios avec Bassée - Zoom



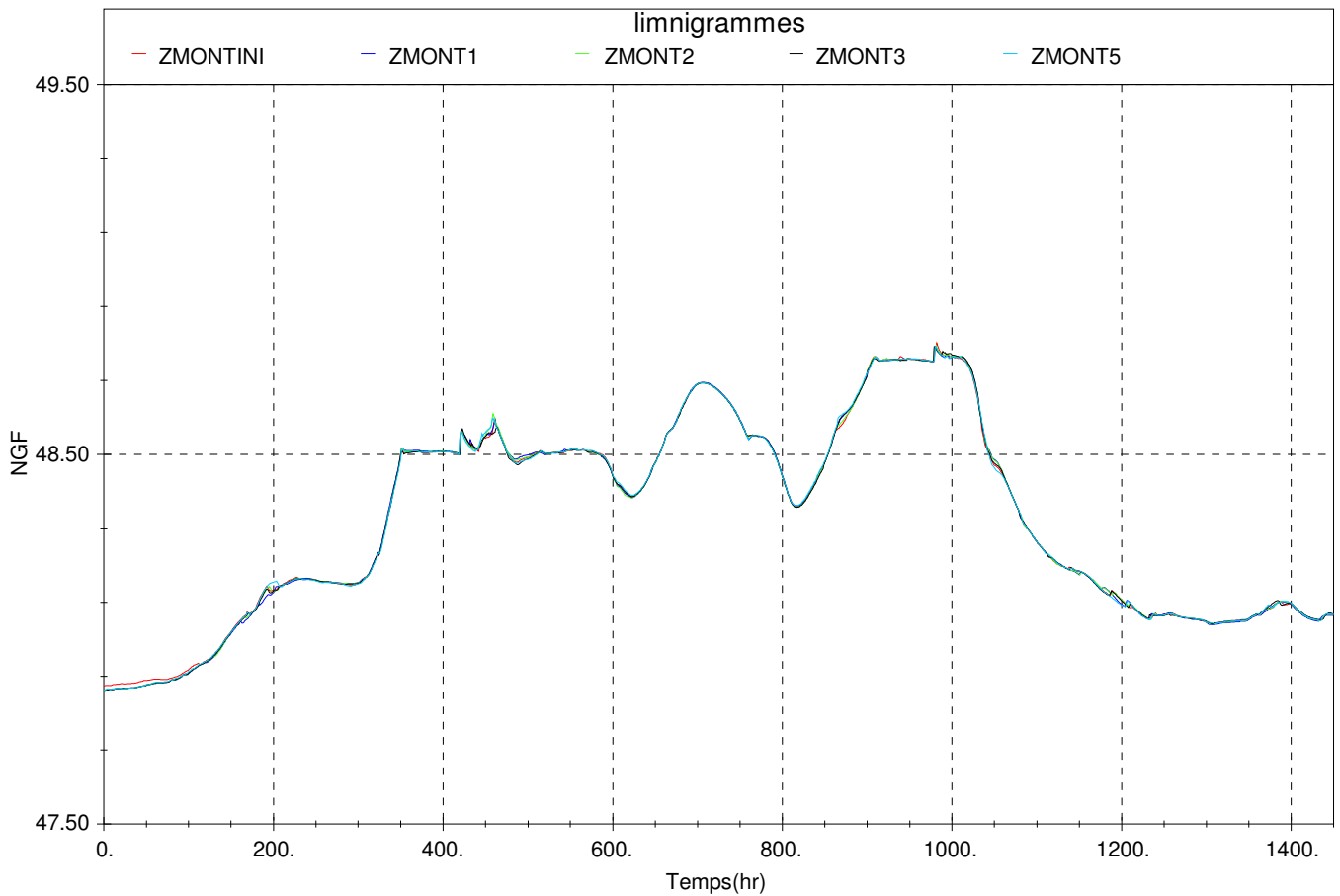
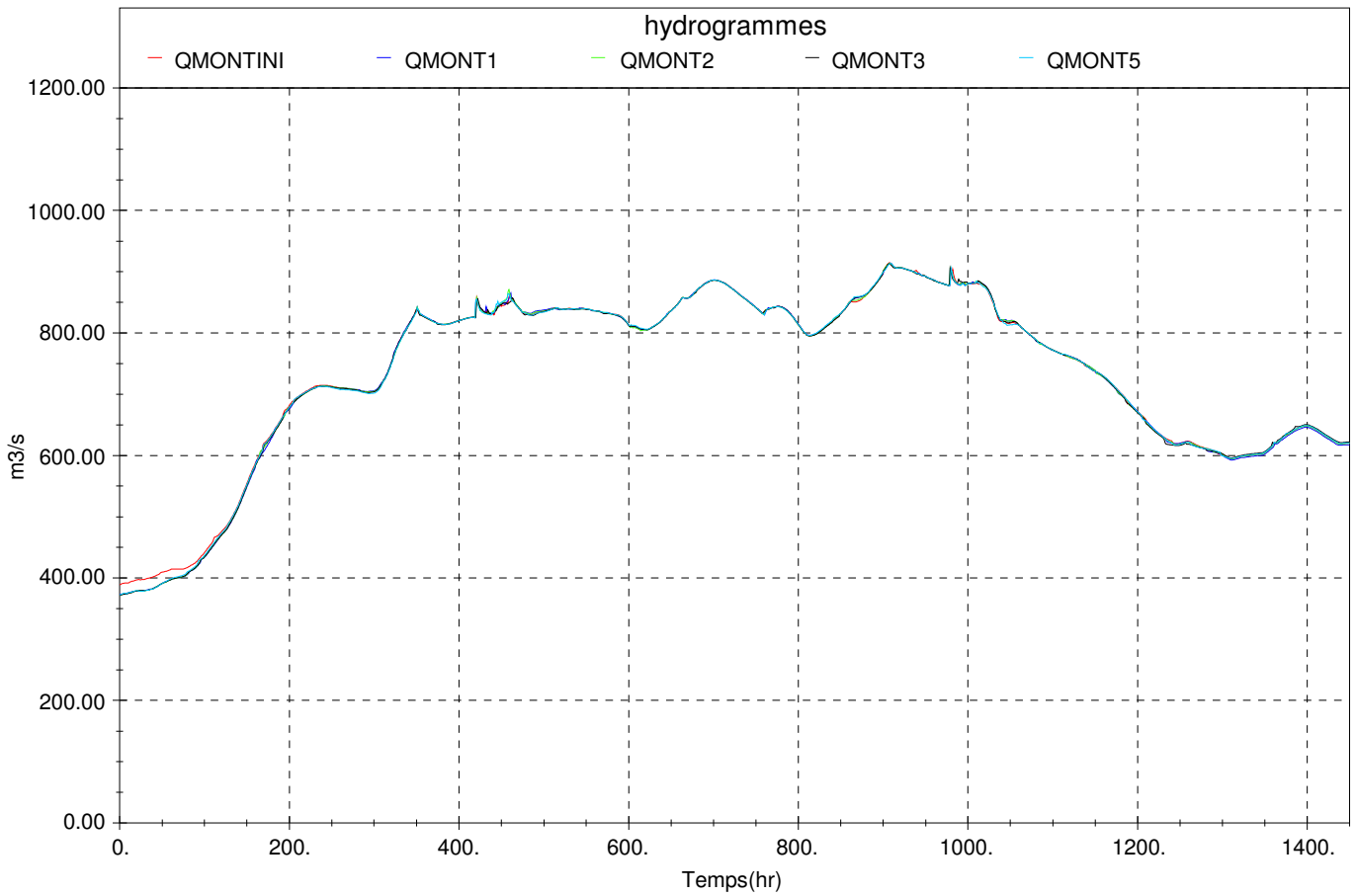
echelle de Paris Austerlitz - comparaison des scenarios avec Bassée



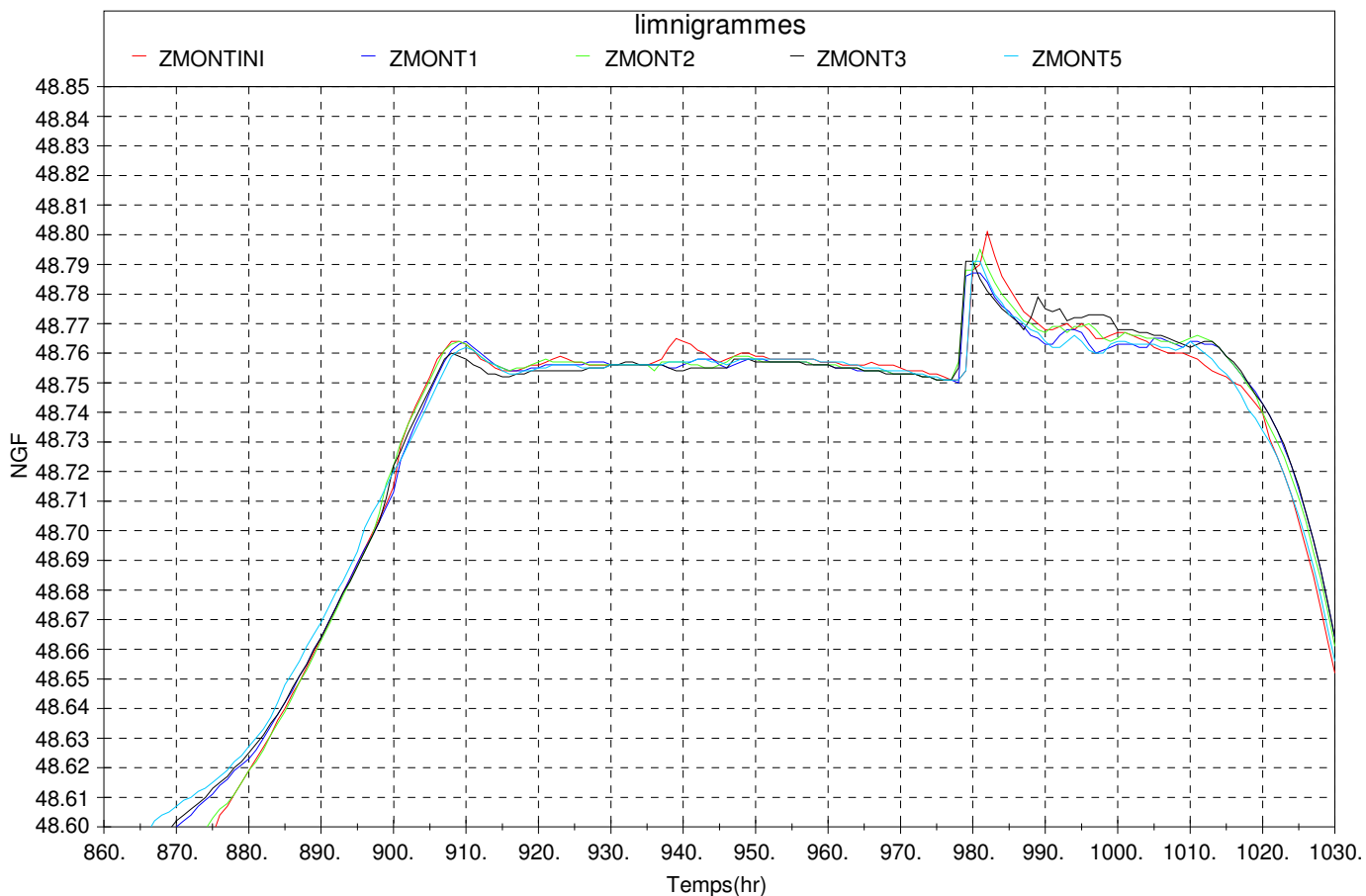
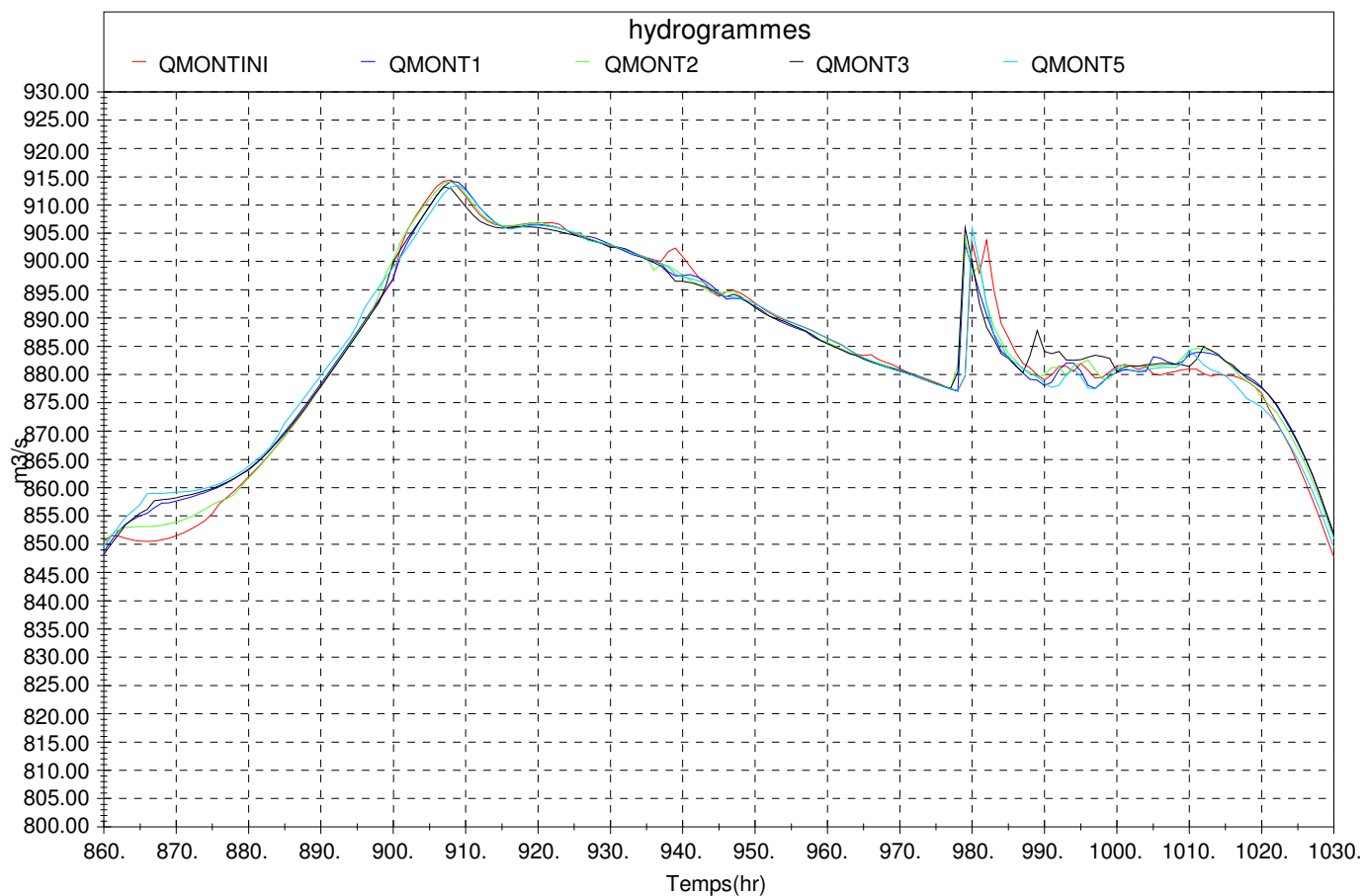
echelle de Paris Austerlitz - comparaison des scenarios avec Bassée - Zoom



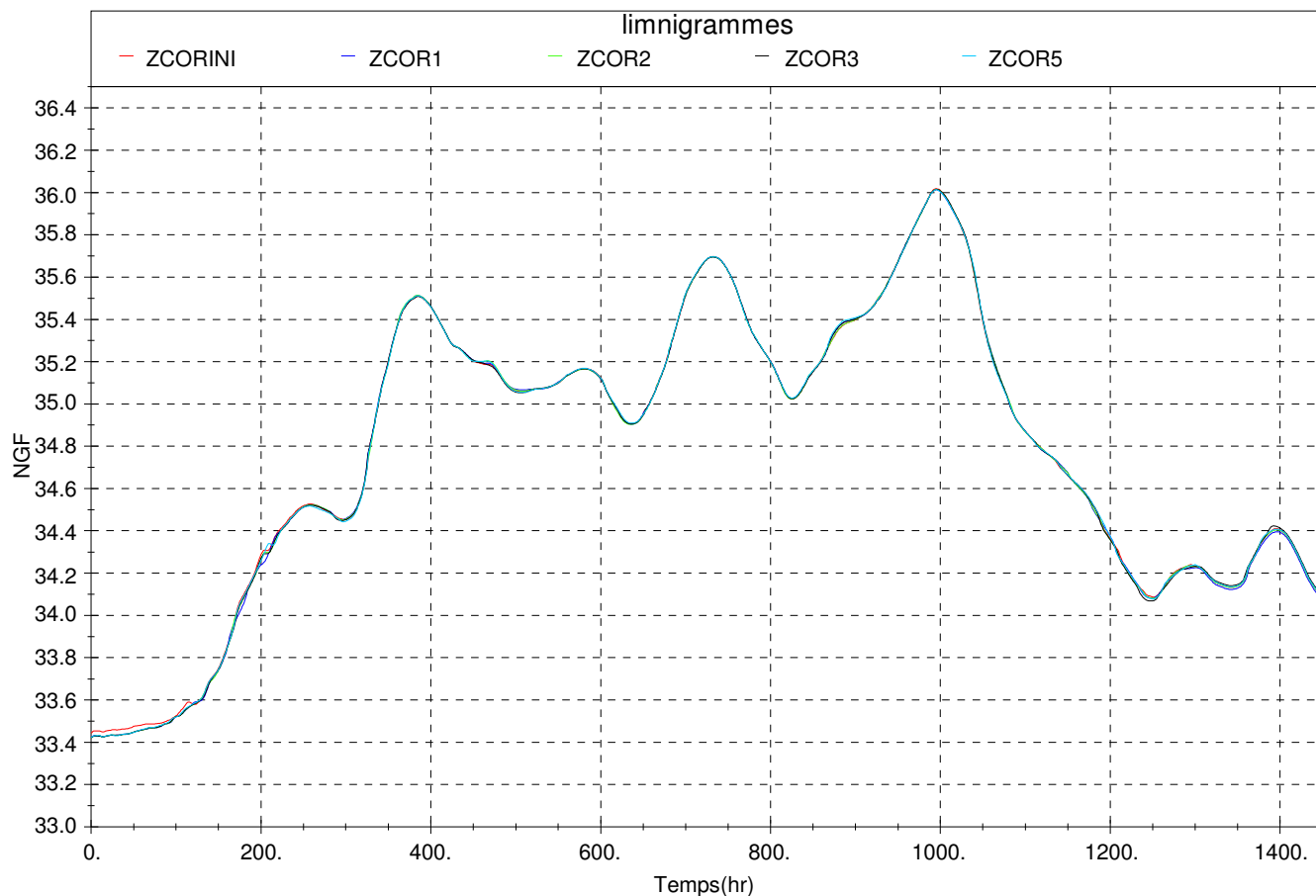
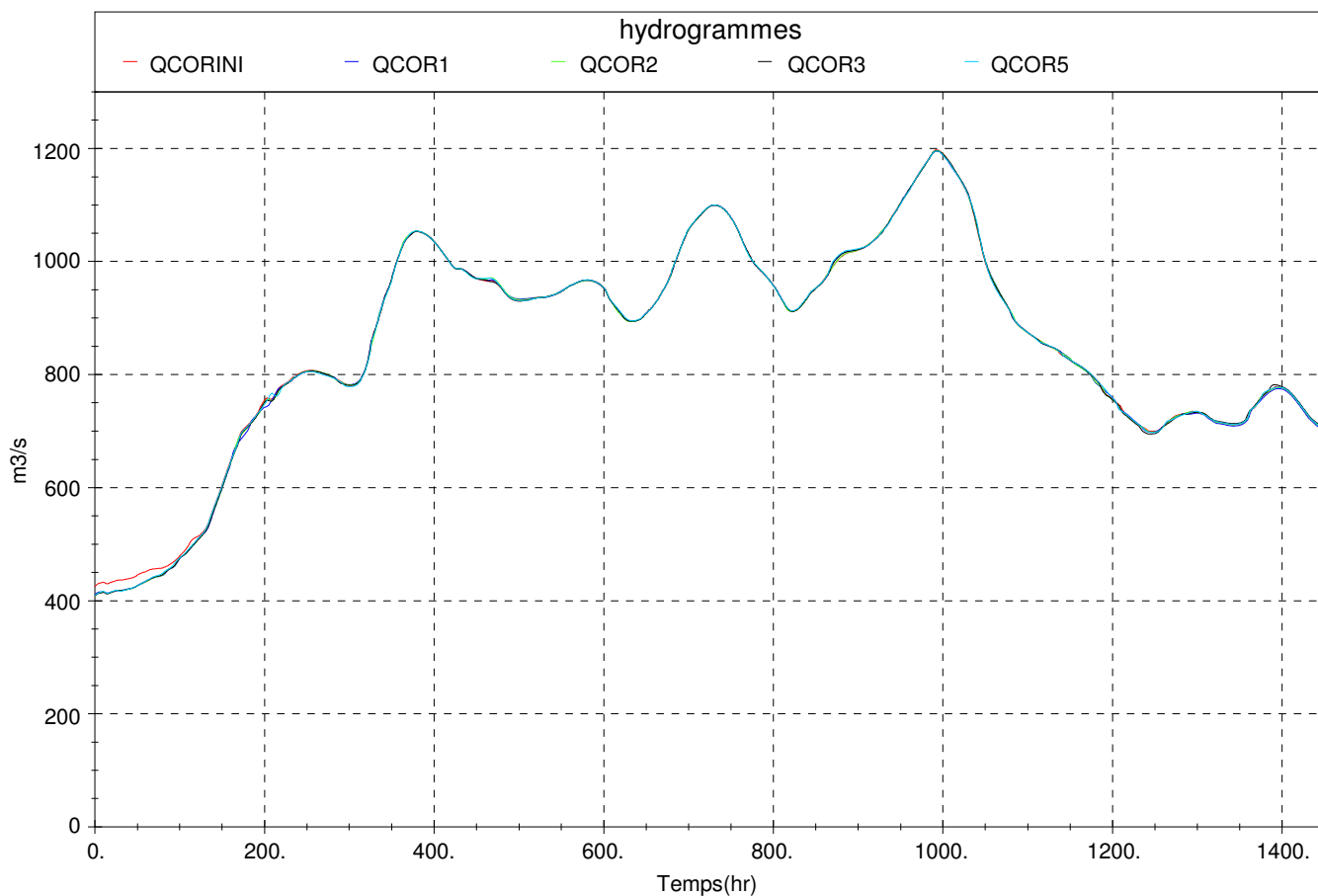
echelle de Montereau - comparaison des scenarios avec Bassée



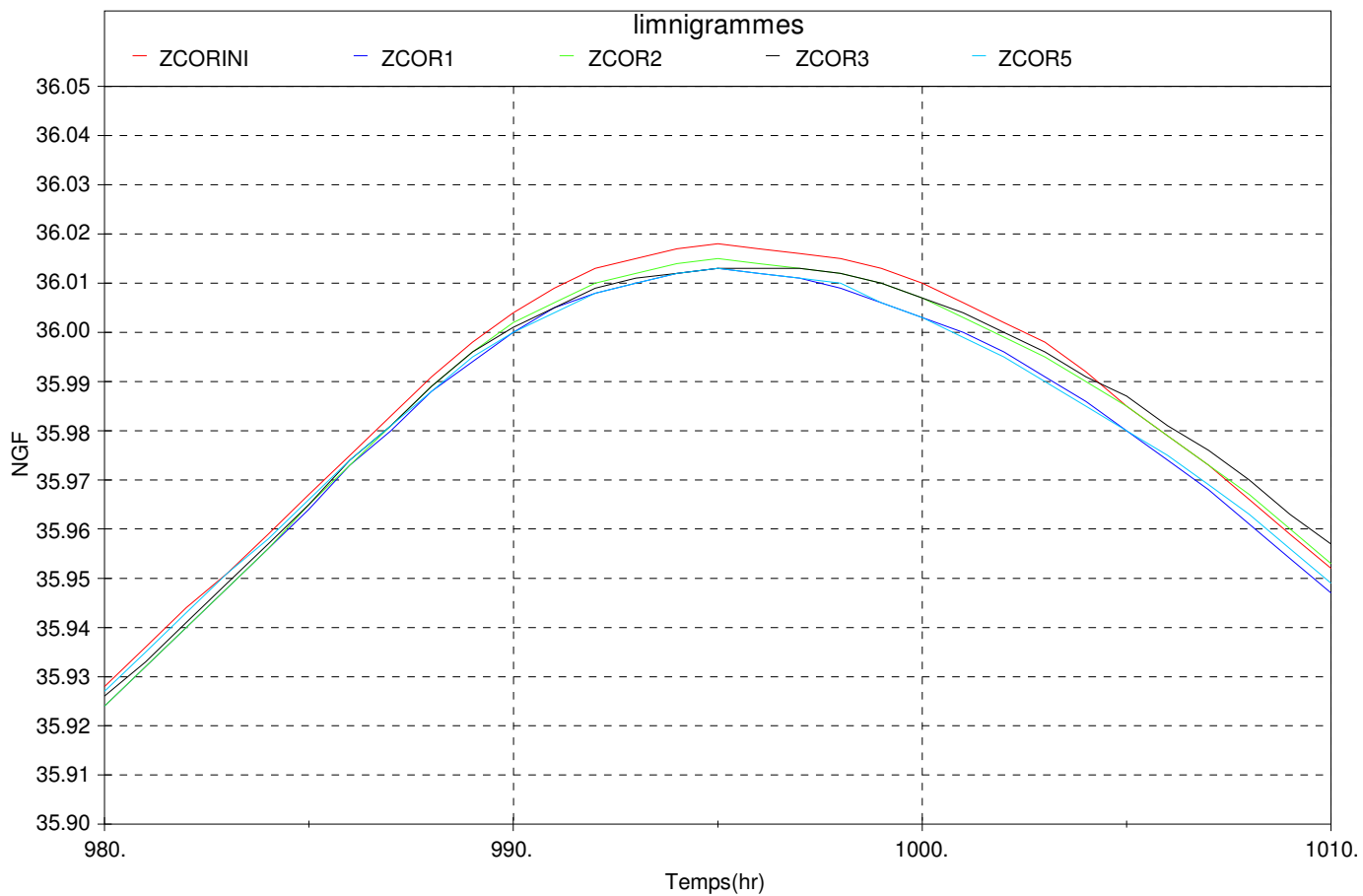
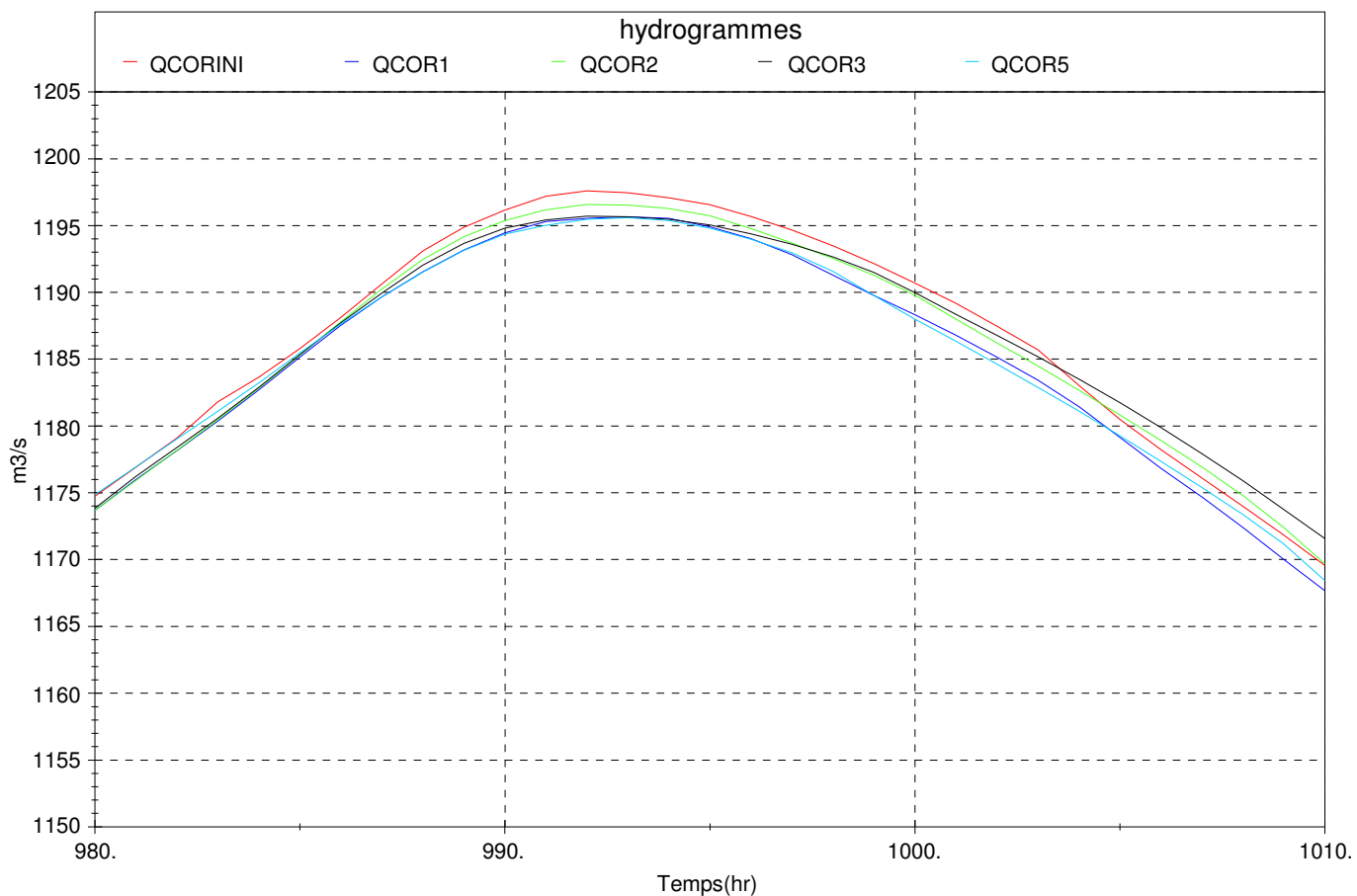
échelle de Montereau - comparaison des scenarios avec Bassée - Zoom



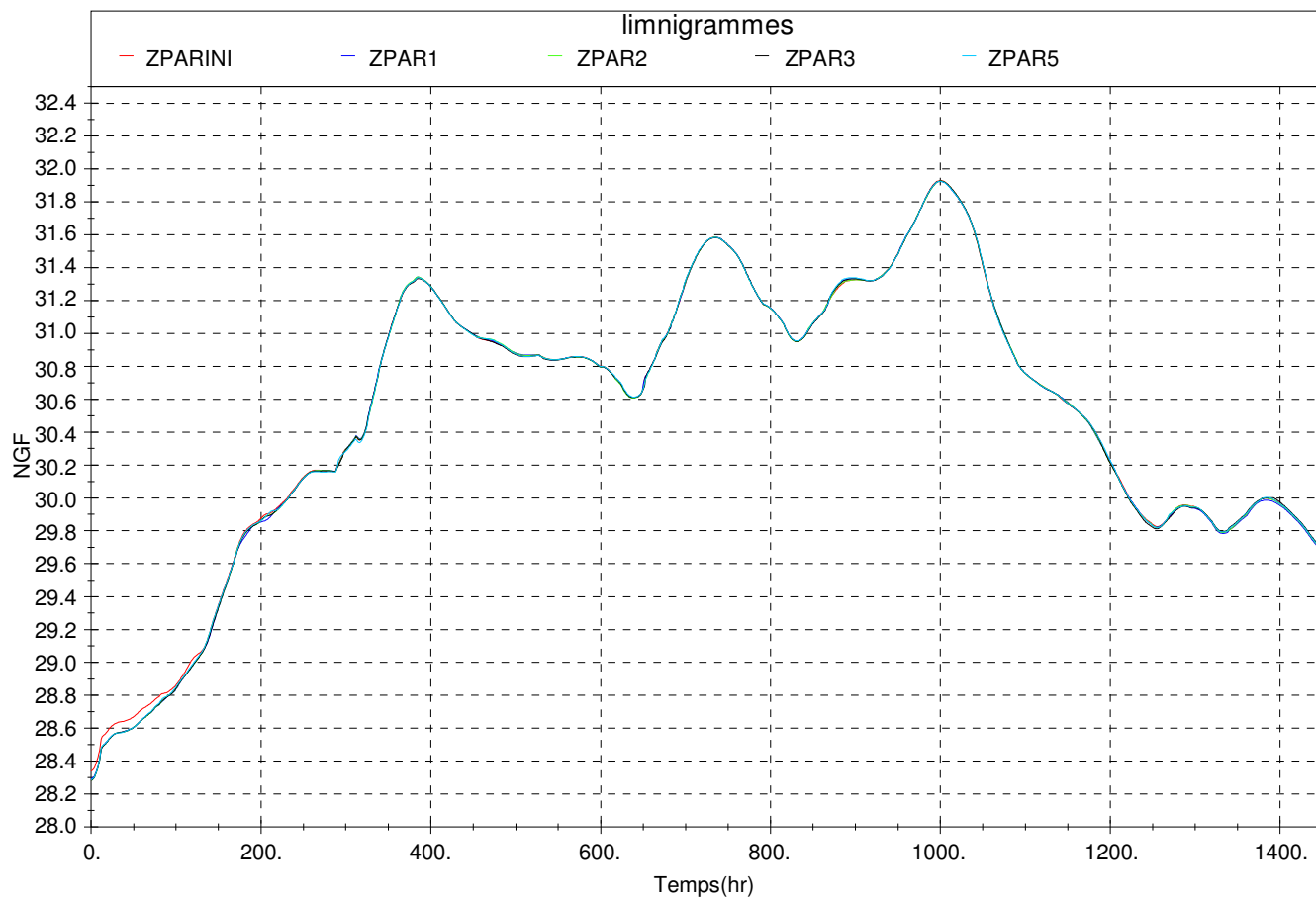
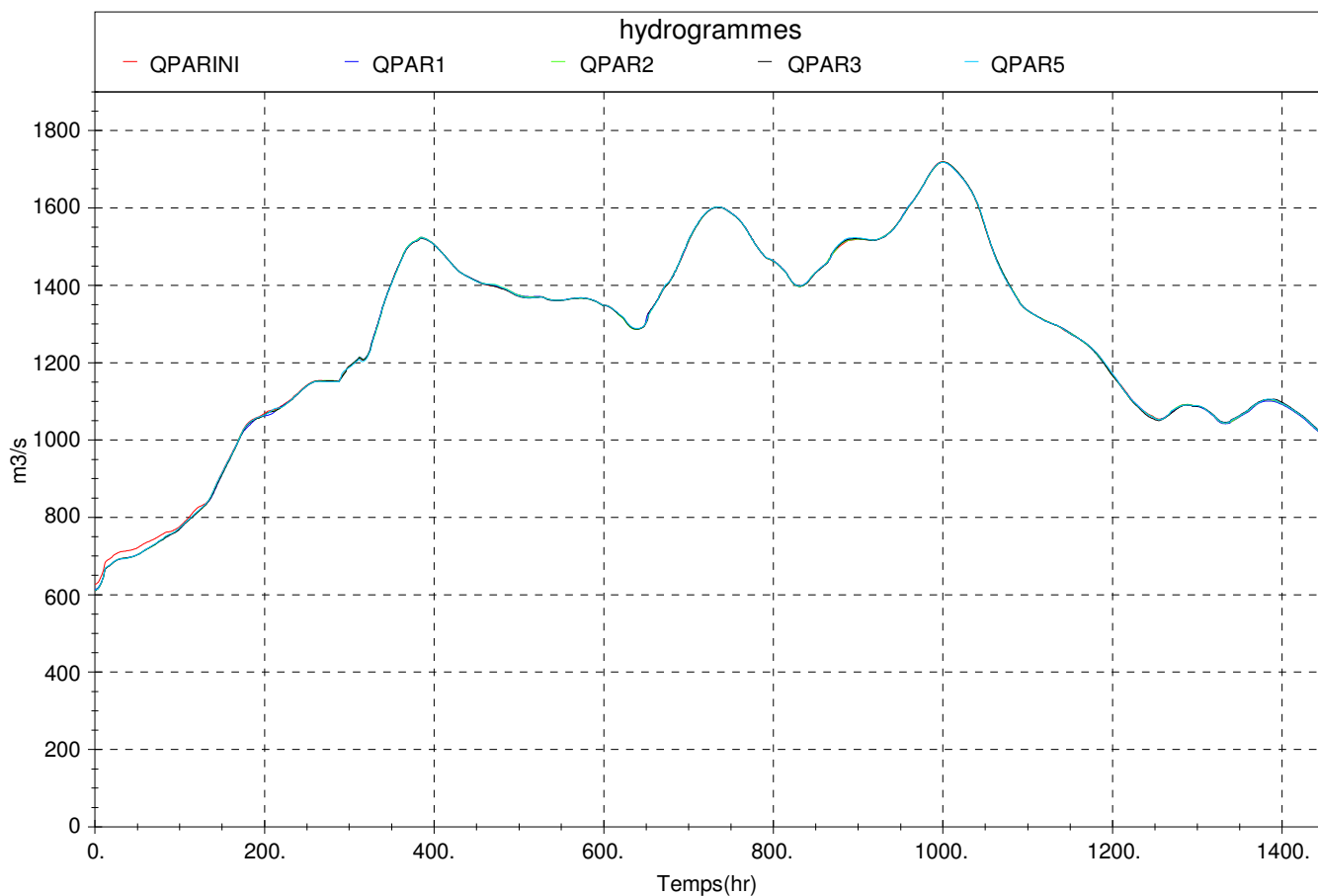
echelle de Corbeil - comparaison des scenarios avec Bassée



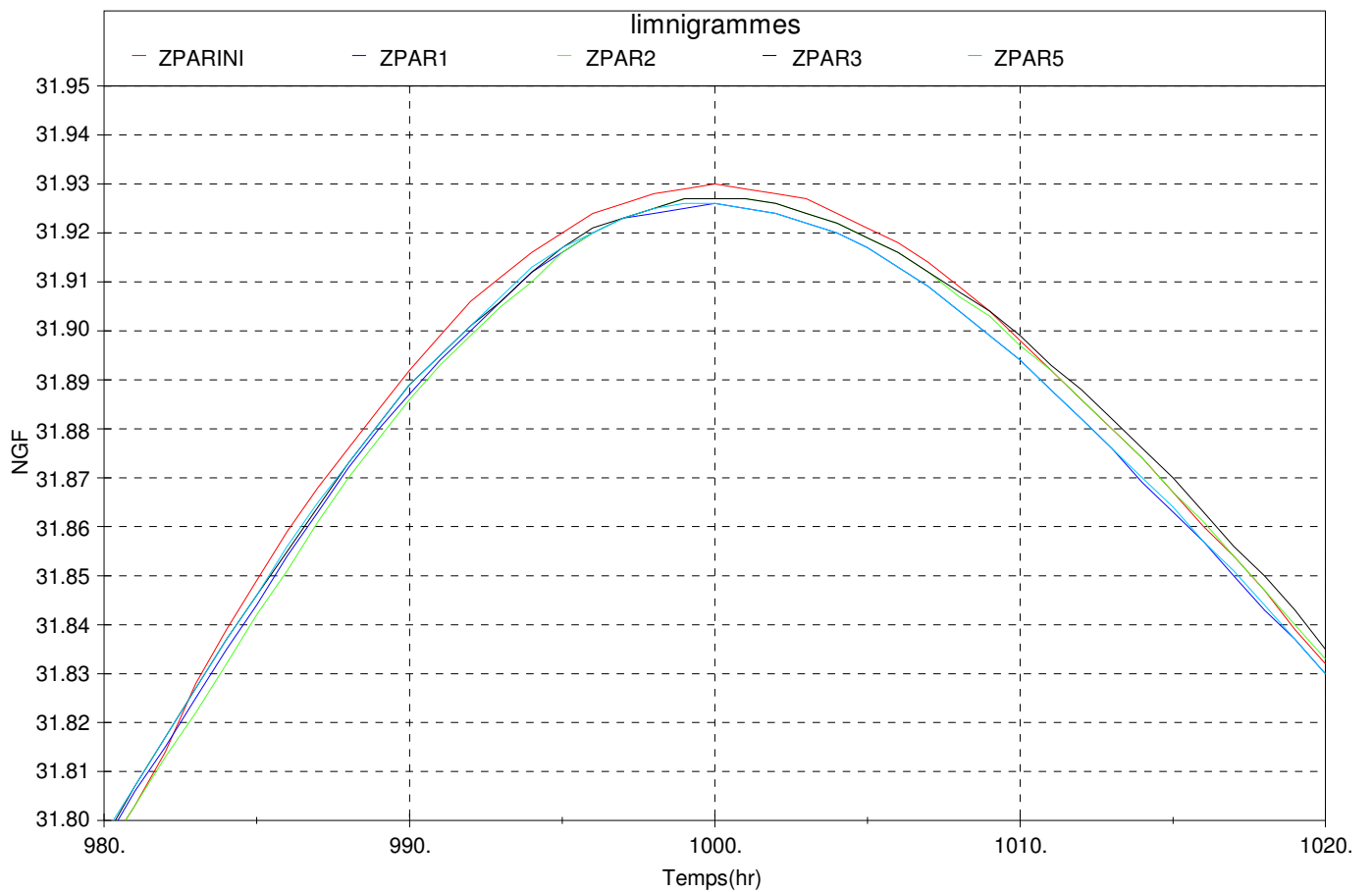
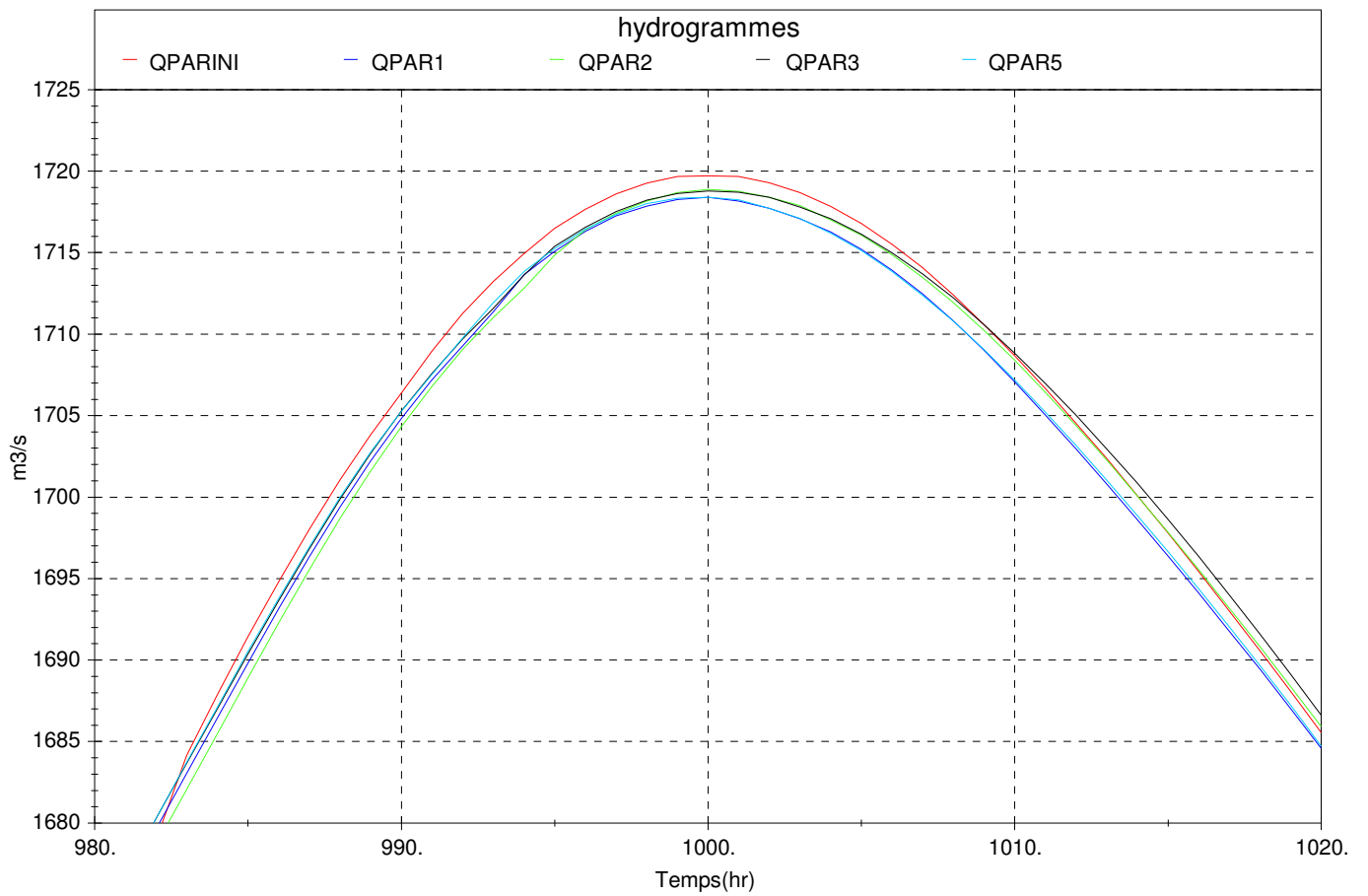
echelle de Corbeil - comparaison des scenarios avec Bassée - Zoom



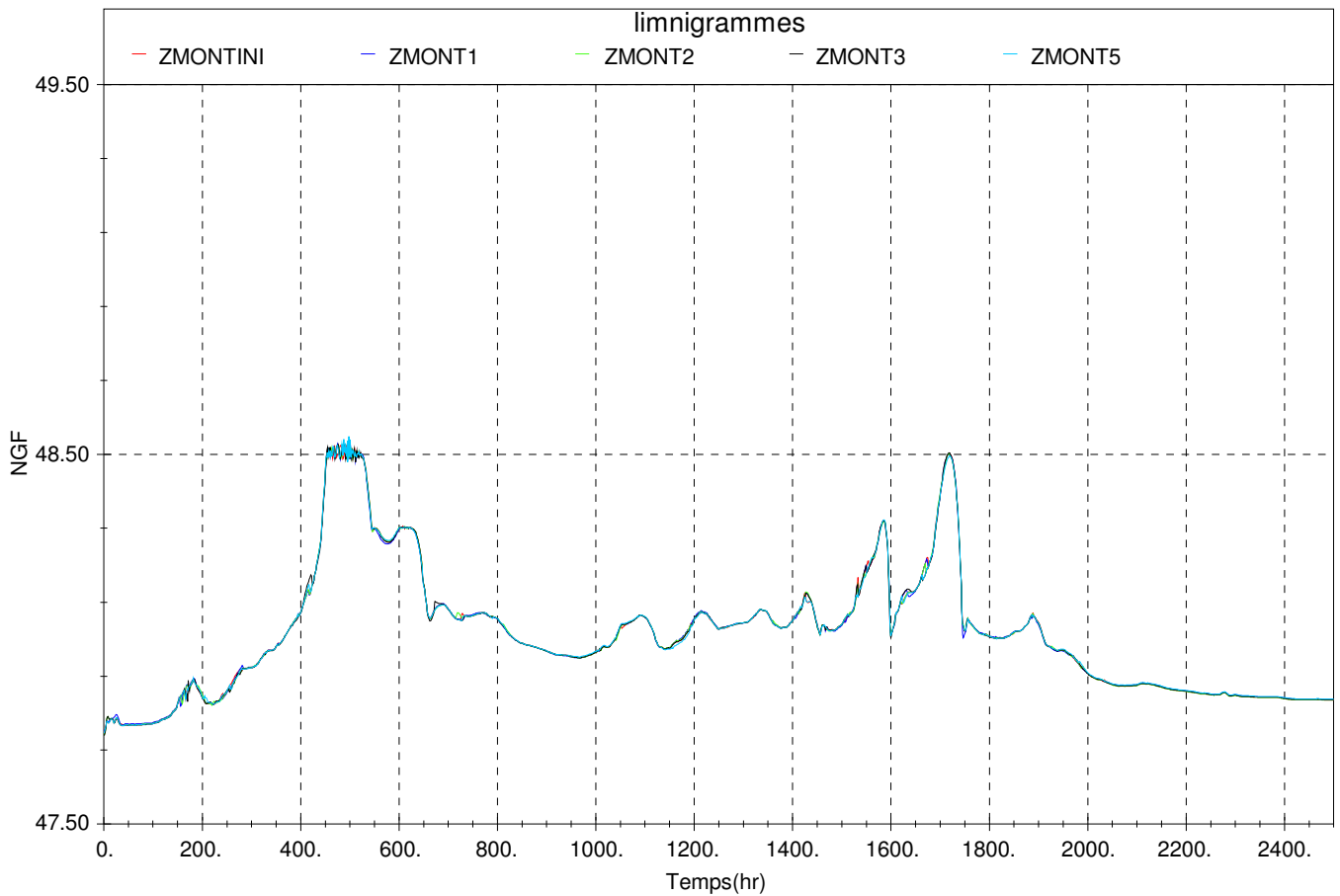
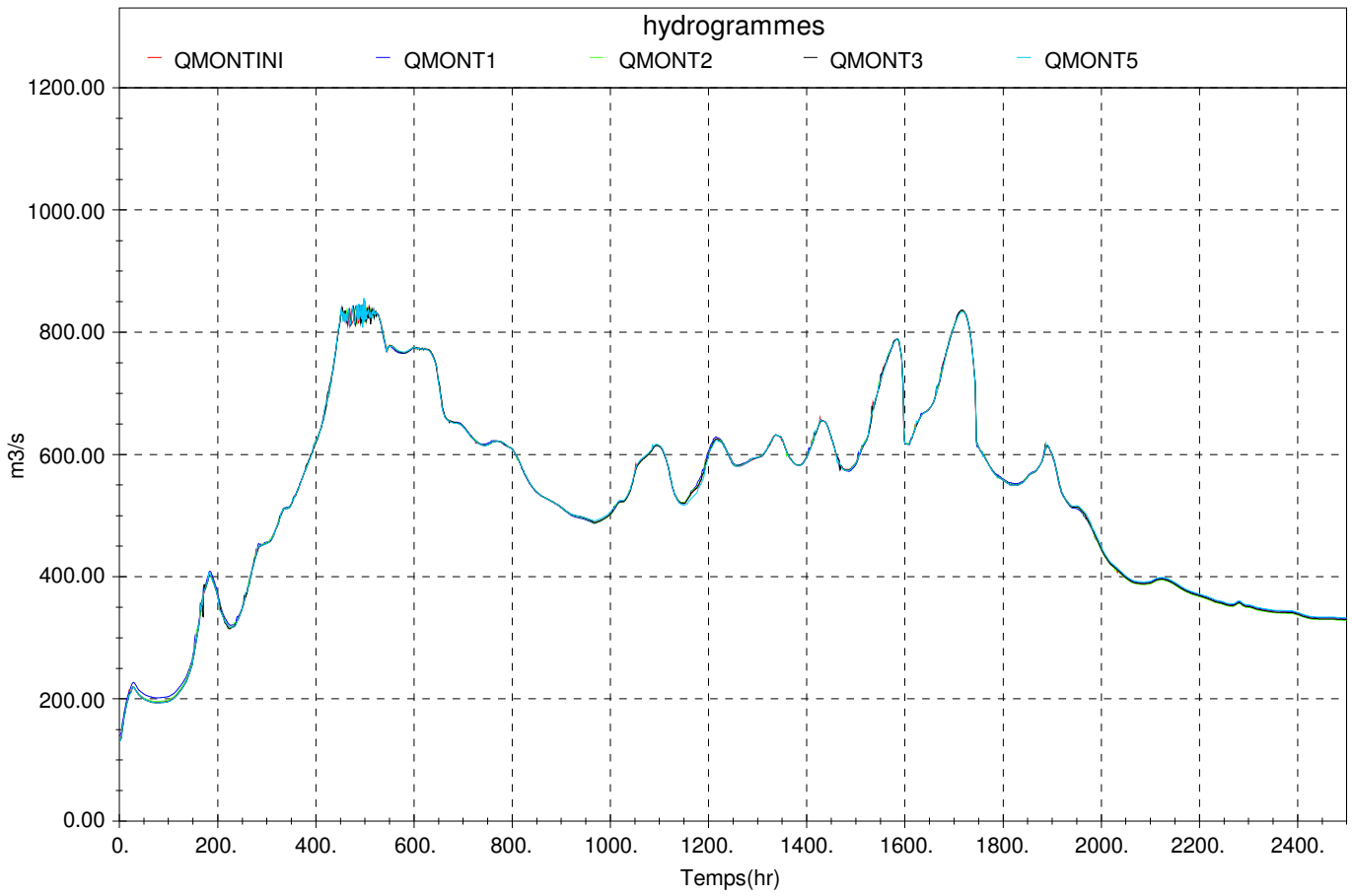
echelle de Paris Austerlitz - comparaison des scenarios avec Bassée



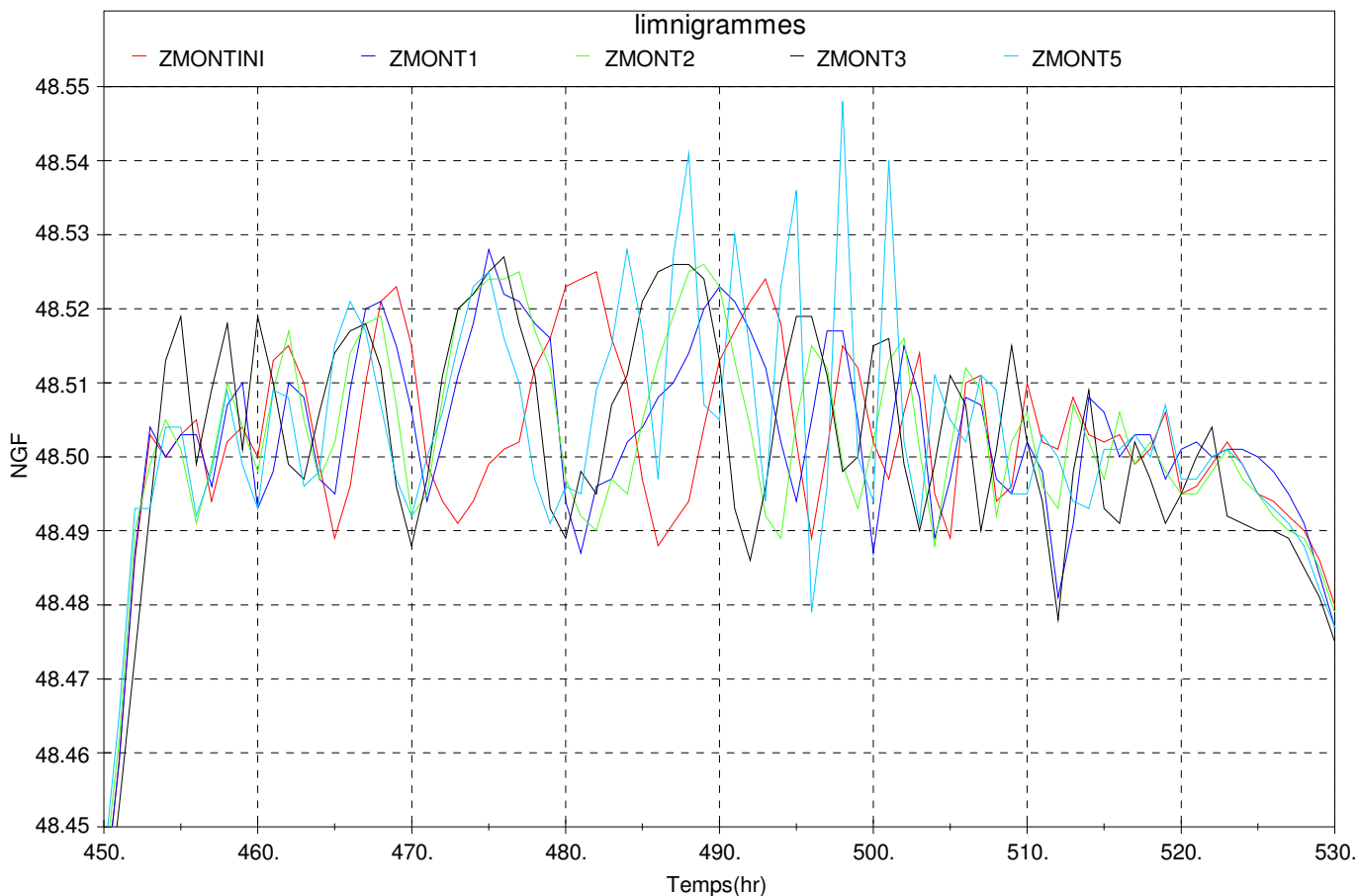
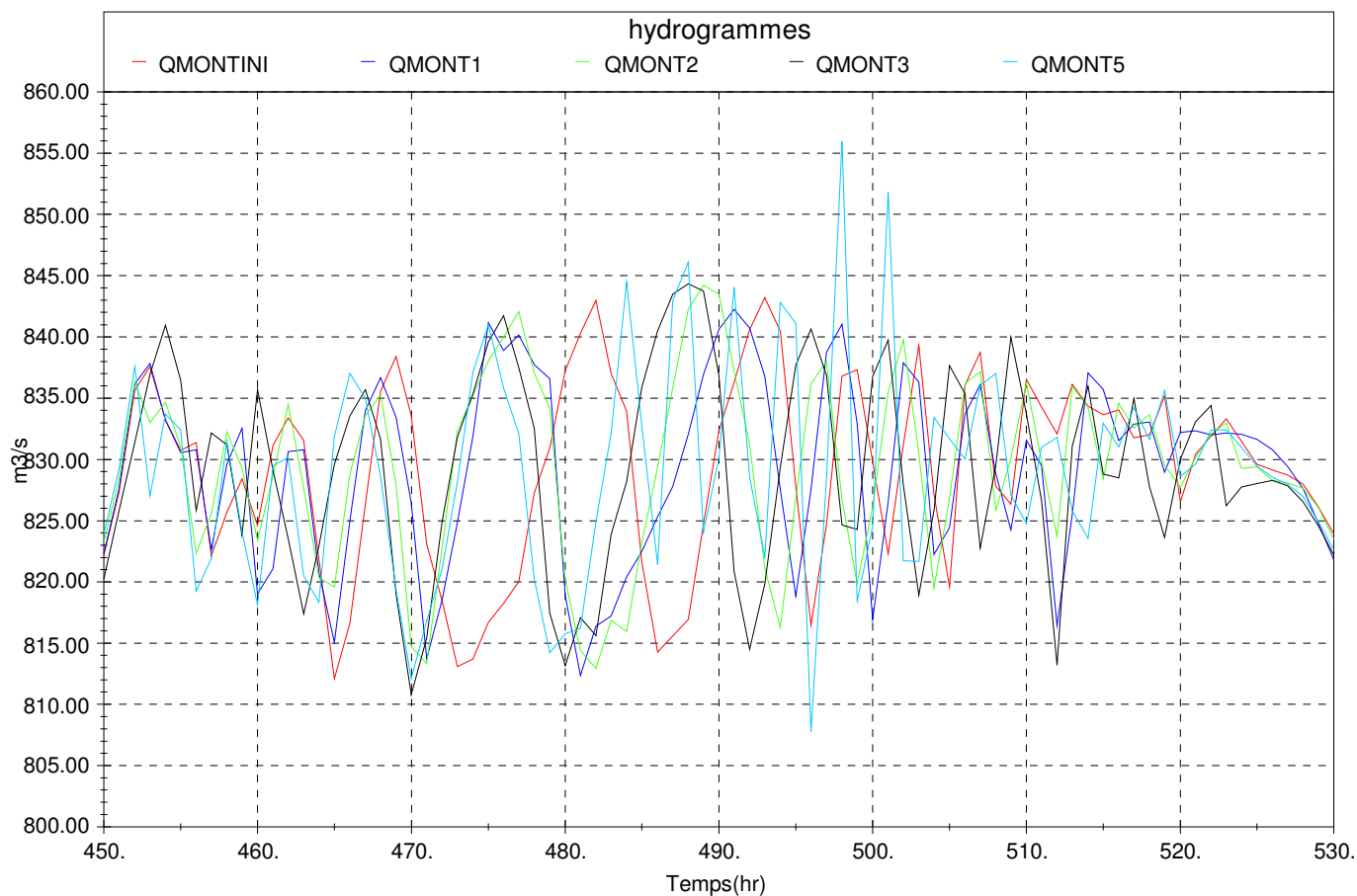
echelle de Paris Austerlitz - comparaison des scenarios avec Bassée - Zoom



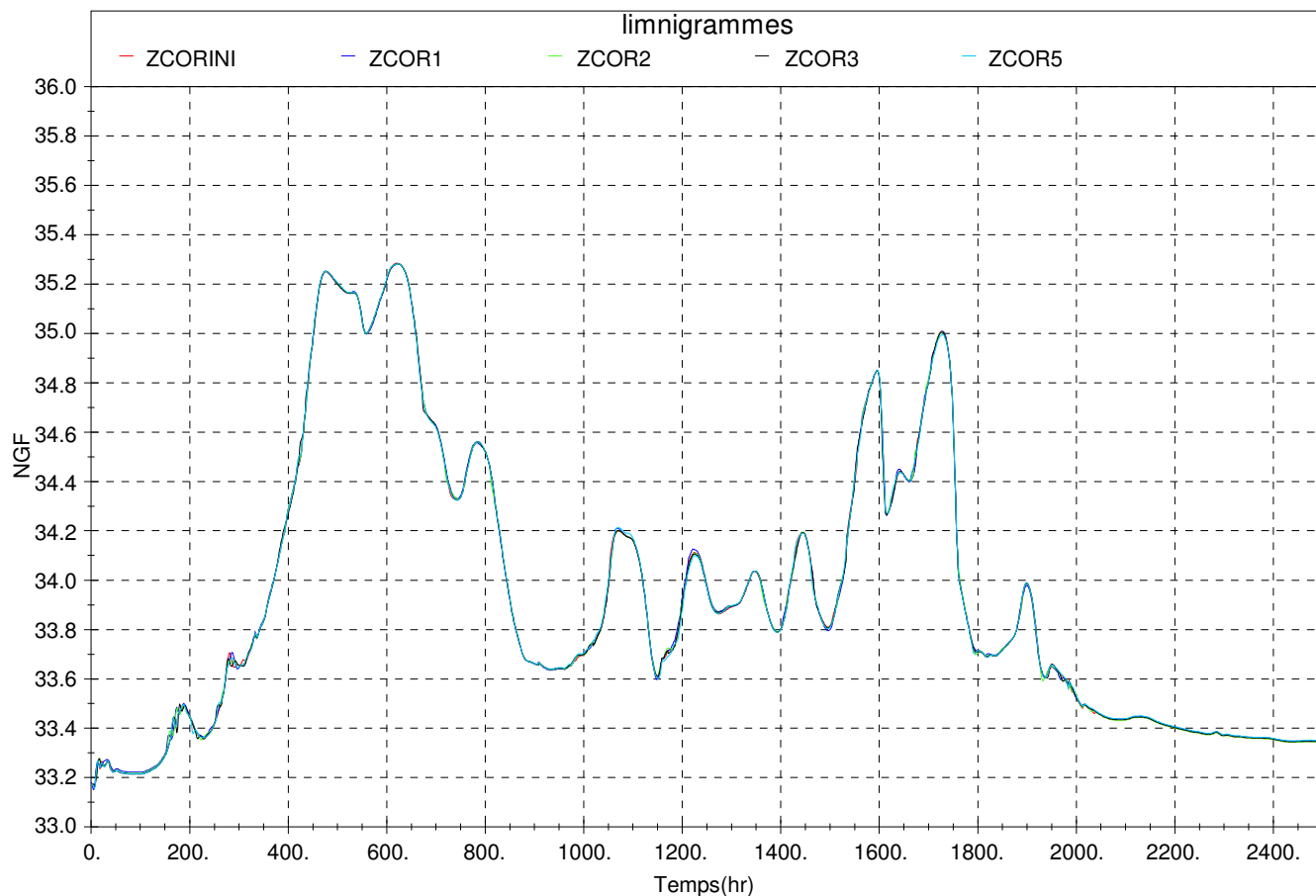
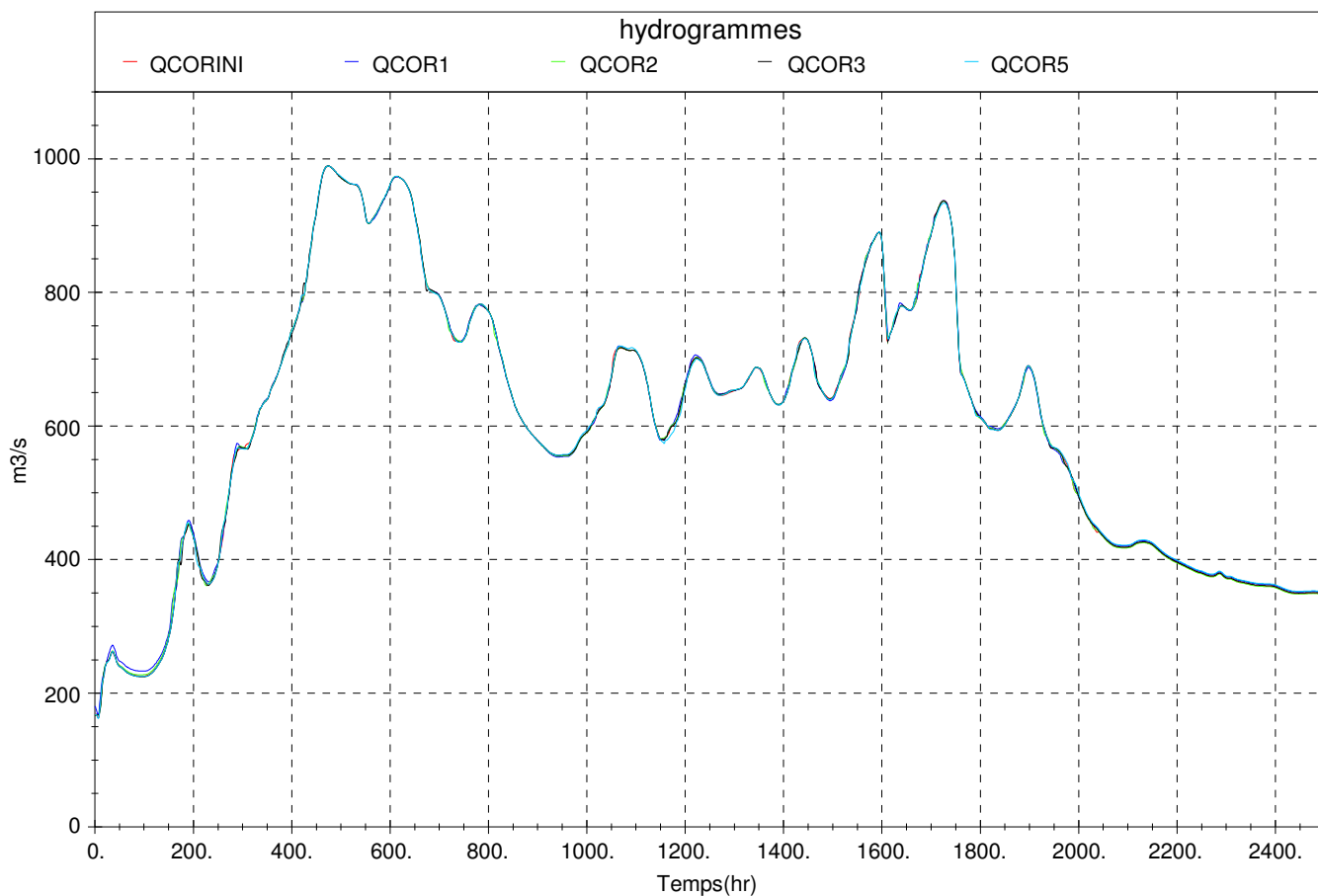
echelle de Montereau - comparaison des scenarios avec Bassée



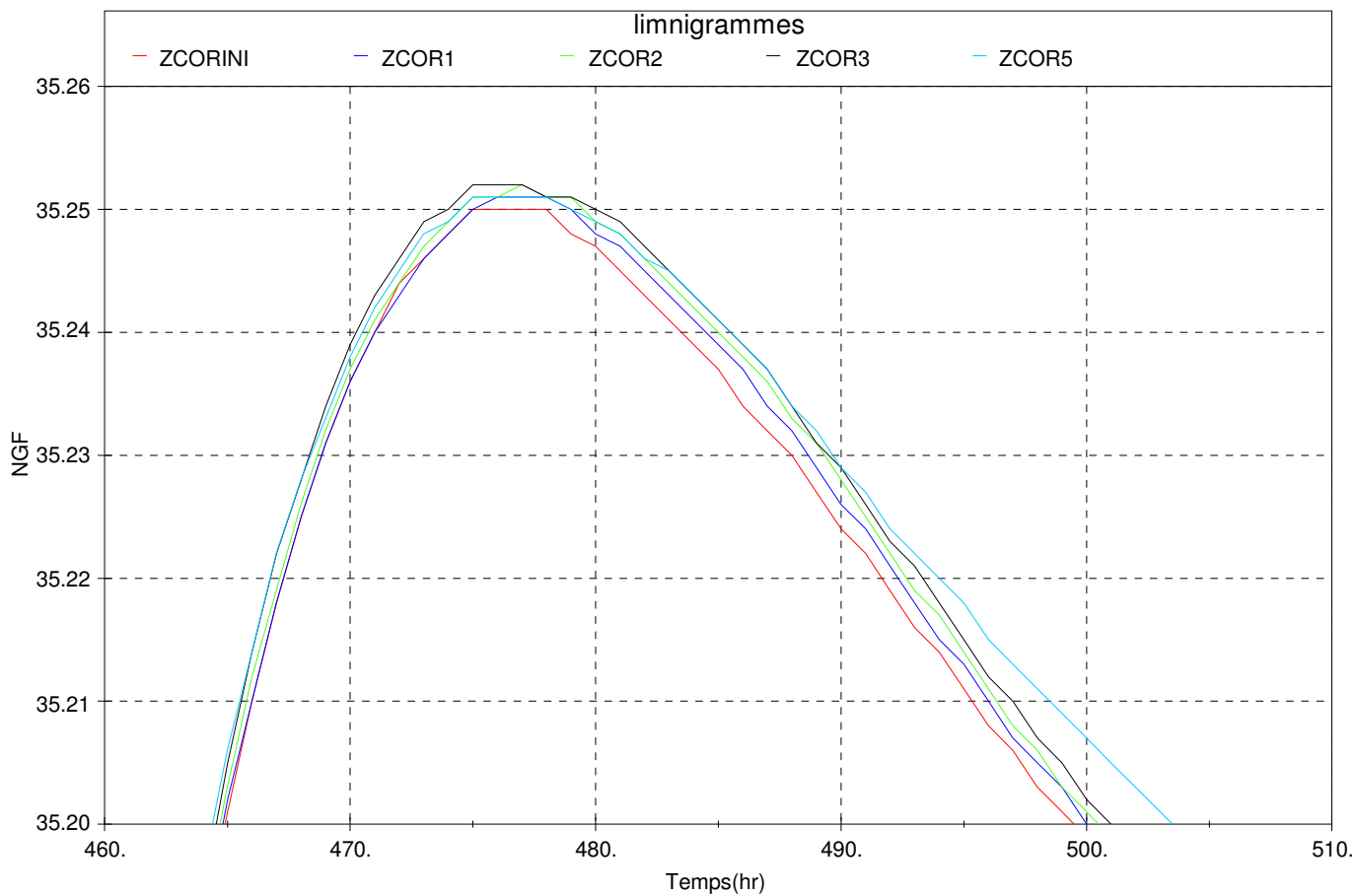
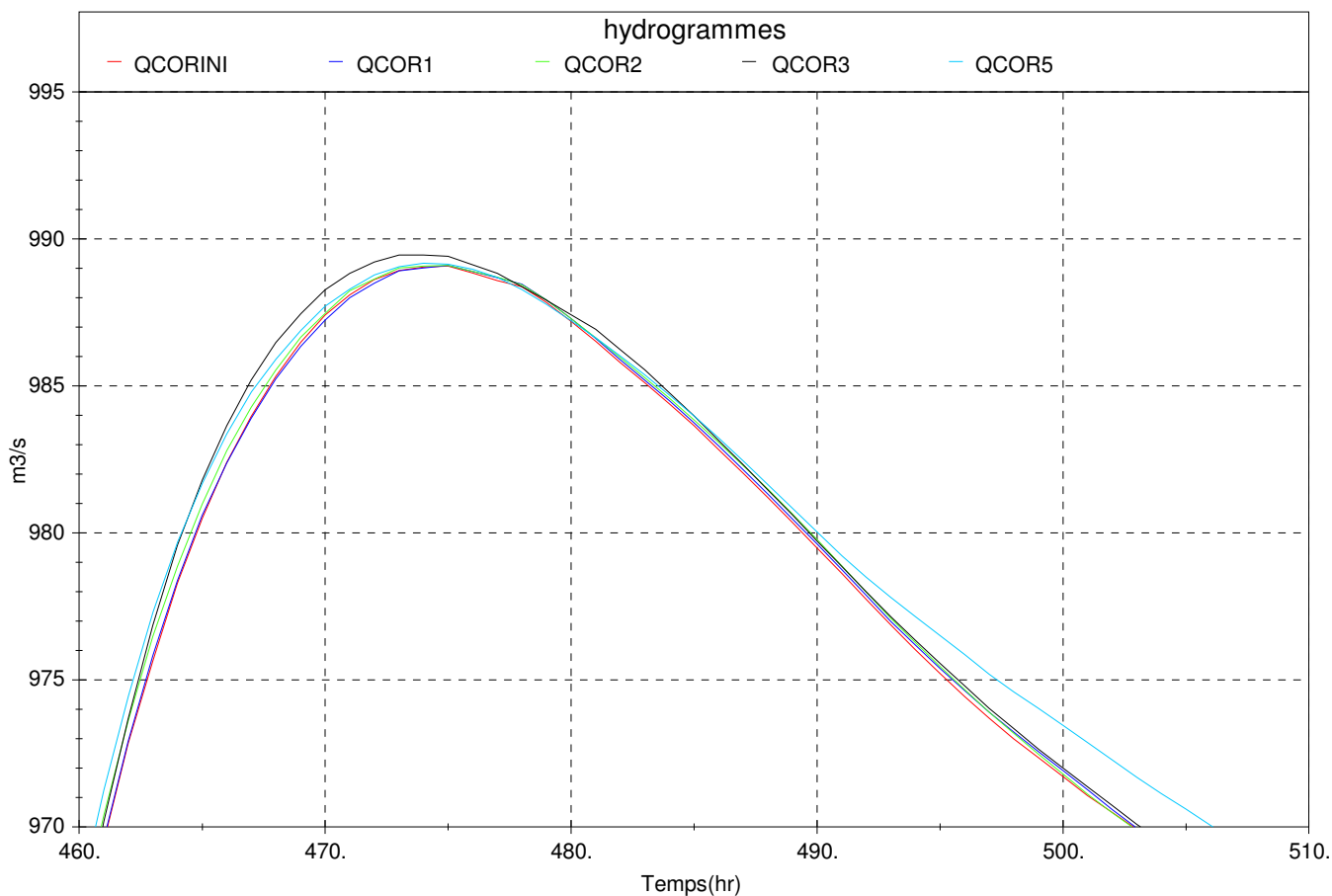
echelle de Montereau - comparaison des scenarios avec Bassée - Zoom



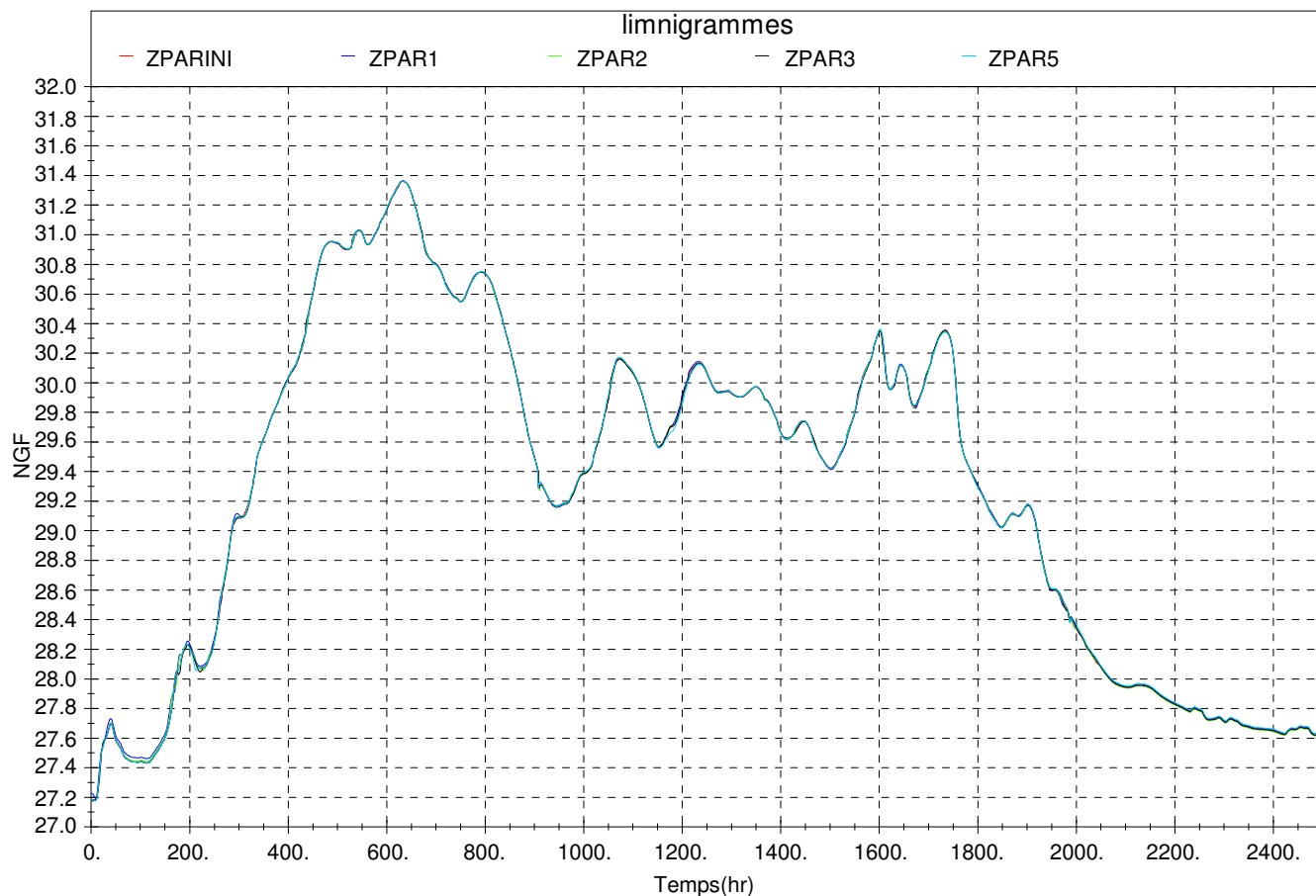
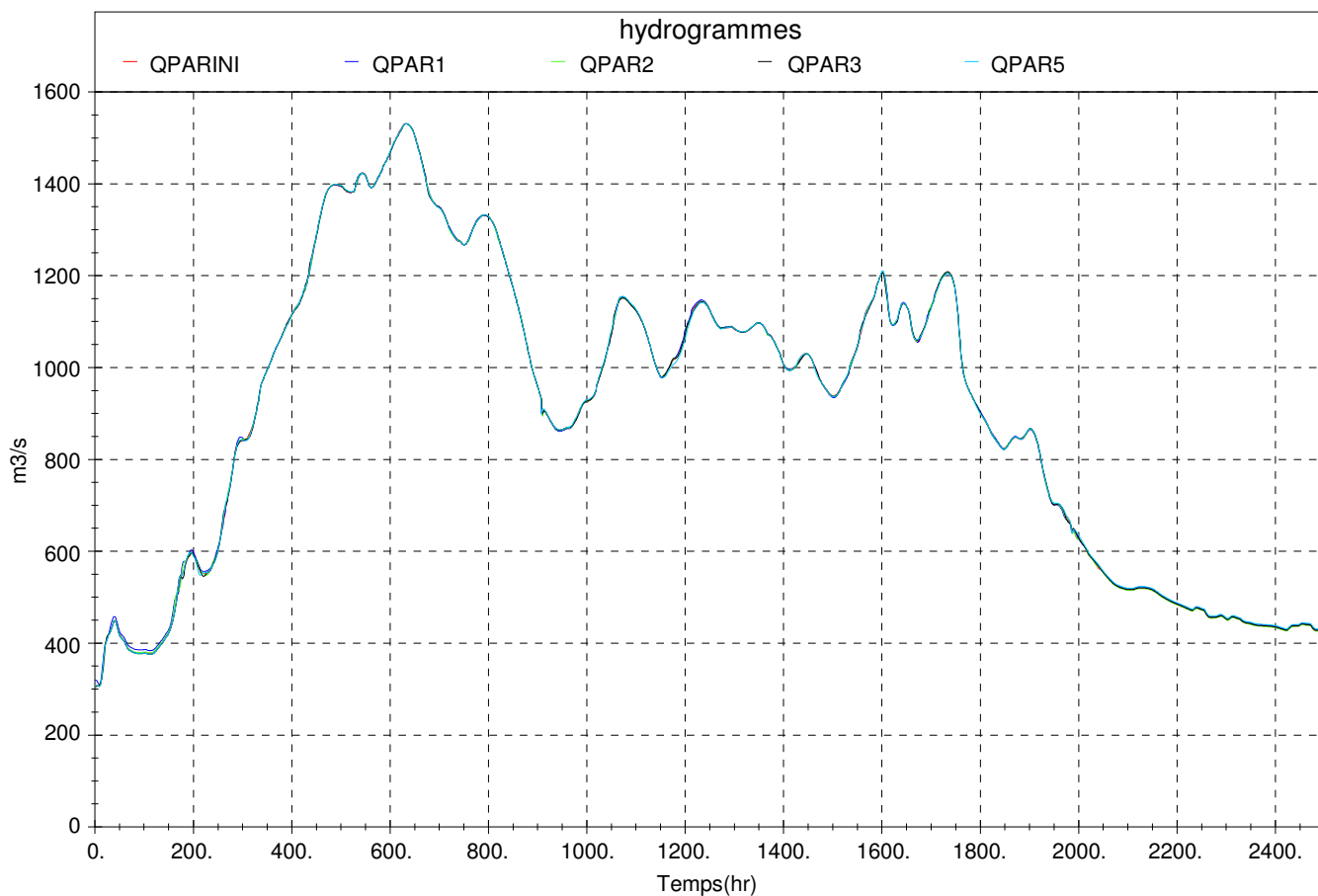
échelle de Corbeil - comparaison des scénarios avec Bassée



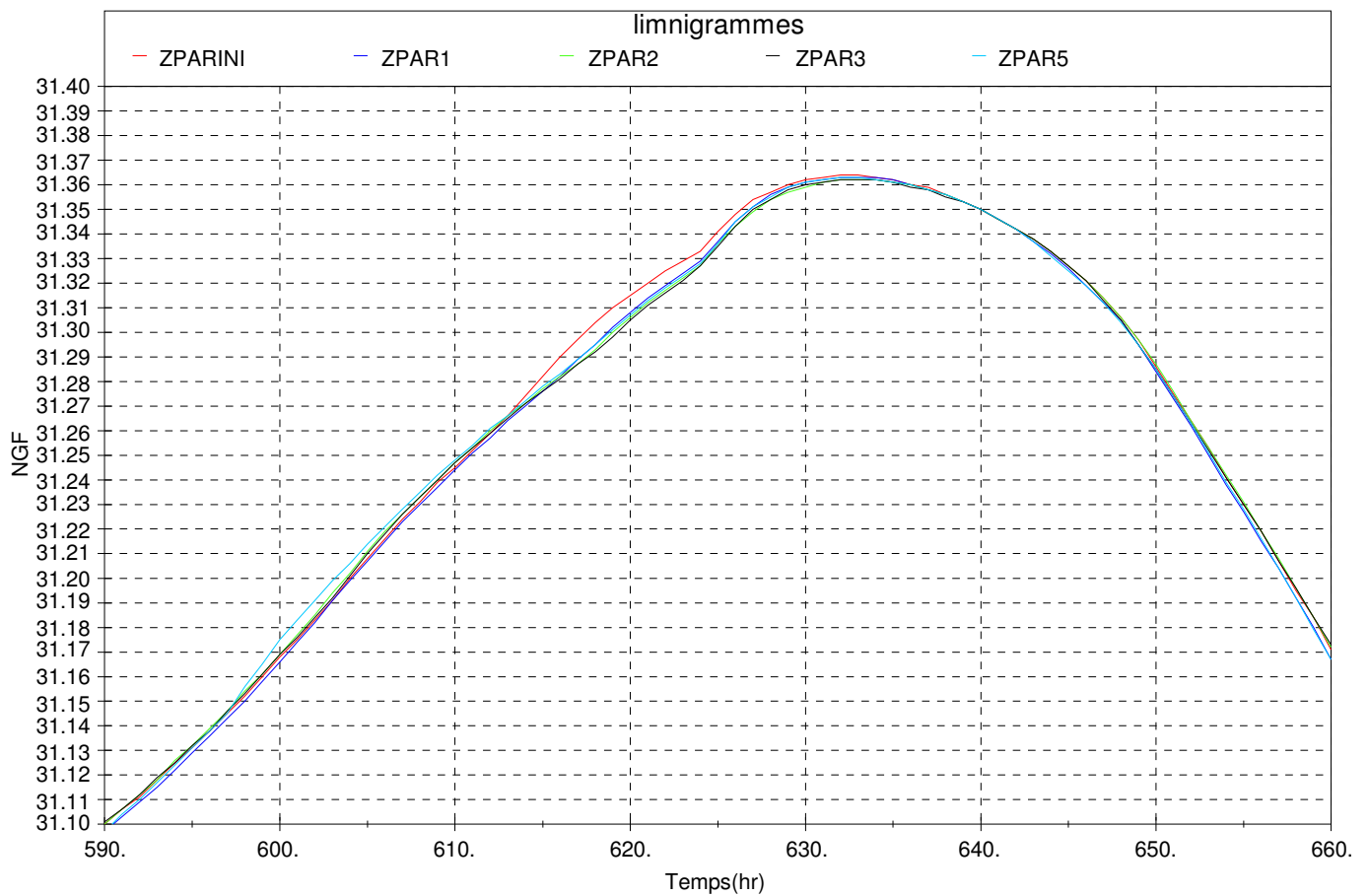
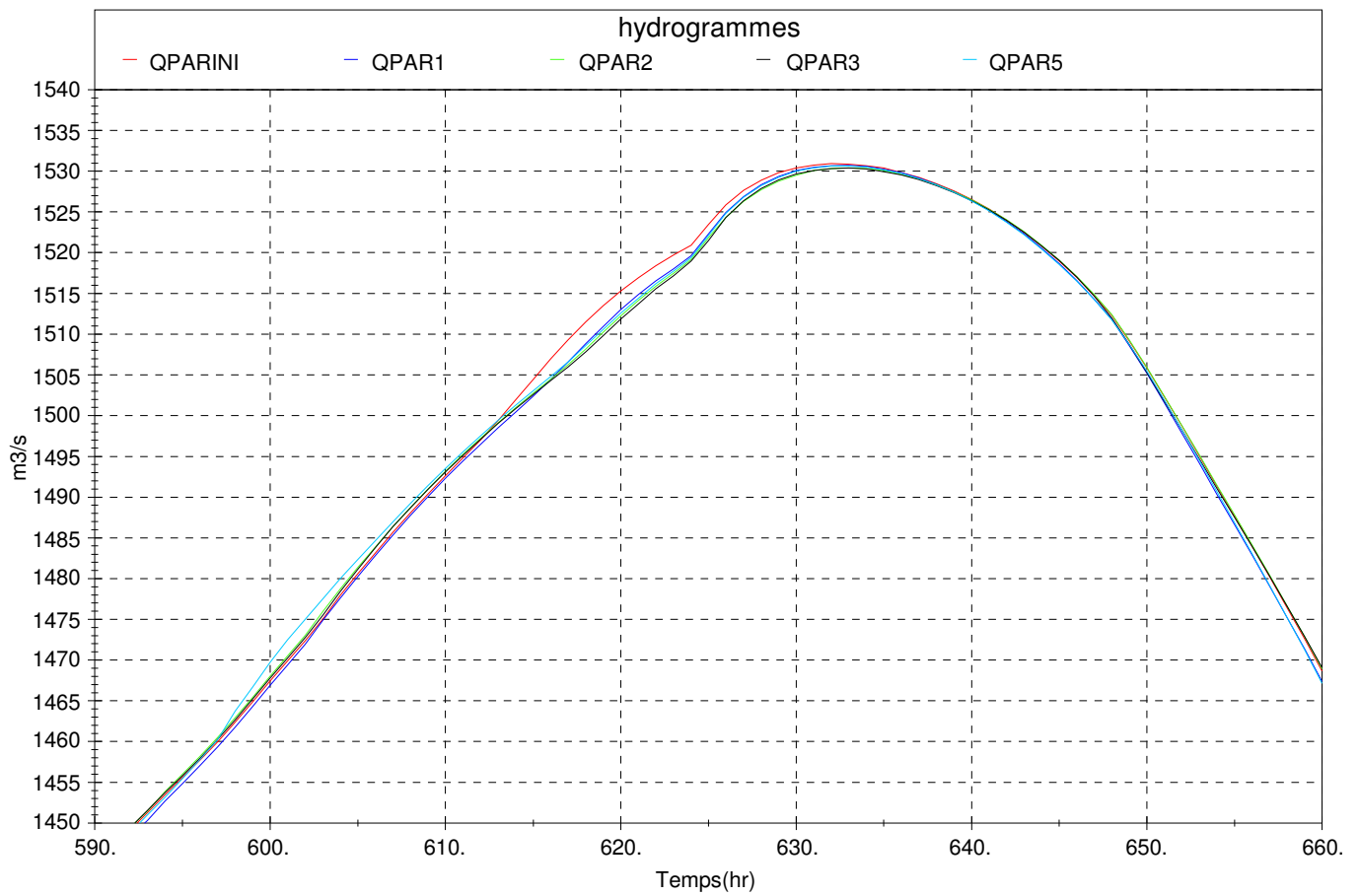
echelle de Corbeil - comparaison des scenarios avec Bassée - Zoom



echelle de Paris Austerlitz - comparaison des scenarios avec Bassée



echelle de Paris Austerlitz - comparaison des scenarios avec Bassée - Zoom






ÉTUDE H

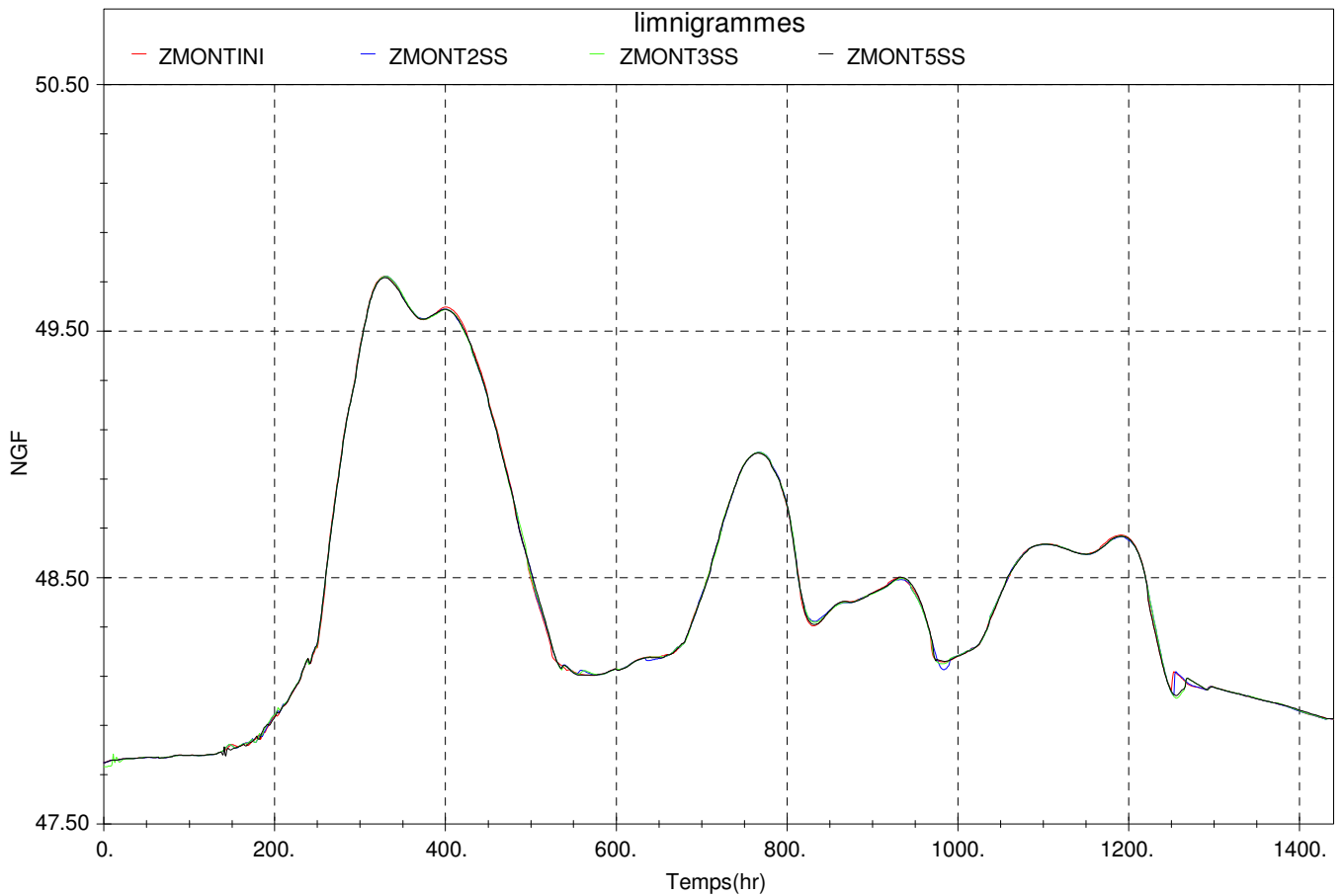
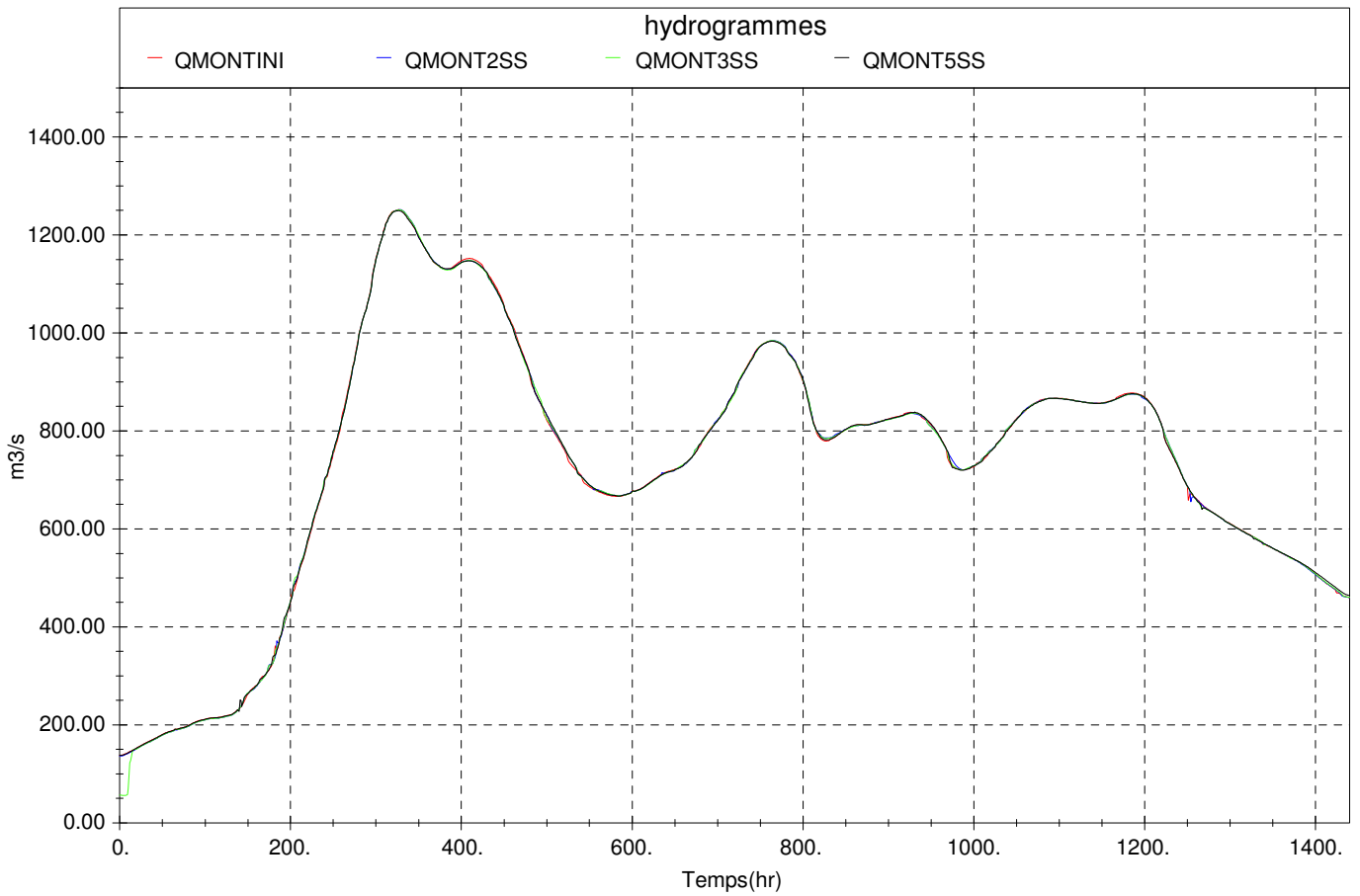
Étude sur la neutralité hydraulique du projet de VNF

ANNEXES 3

Hydrogrammes et limnigrammes à Montereau, Corbeil et Paris pour les trois années de simulations et les différents scénarios testés avec surstockage et sans Bassée.

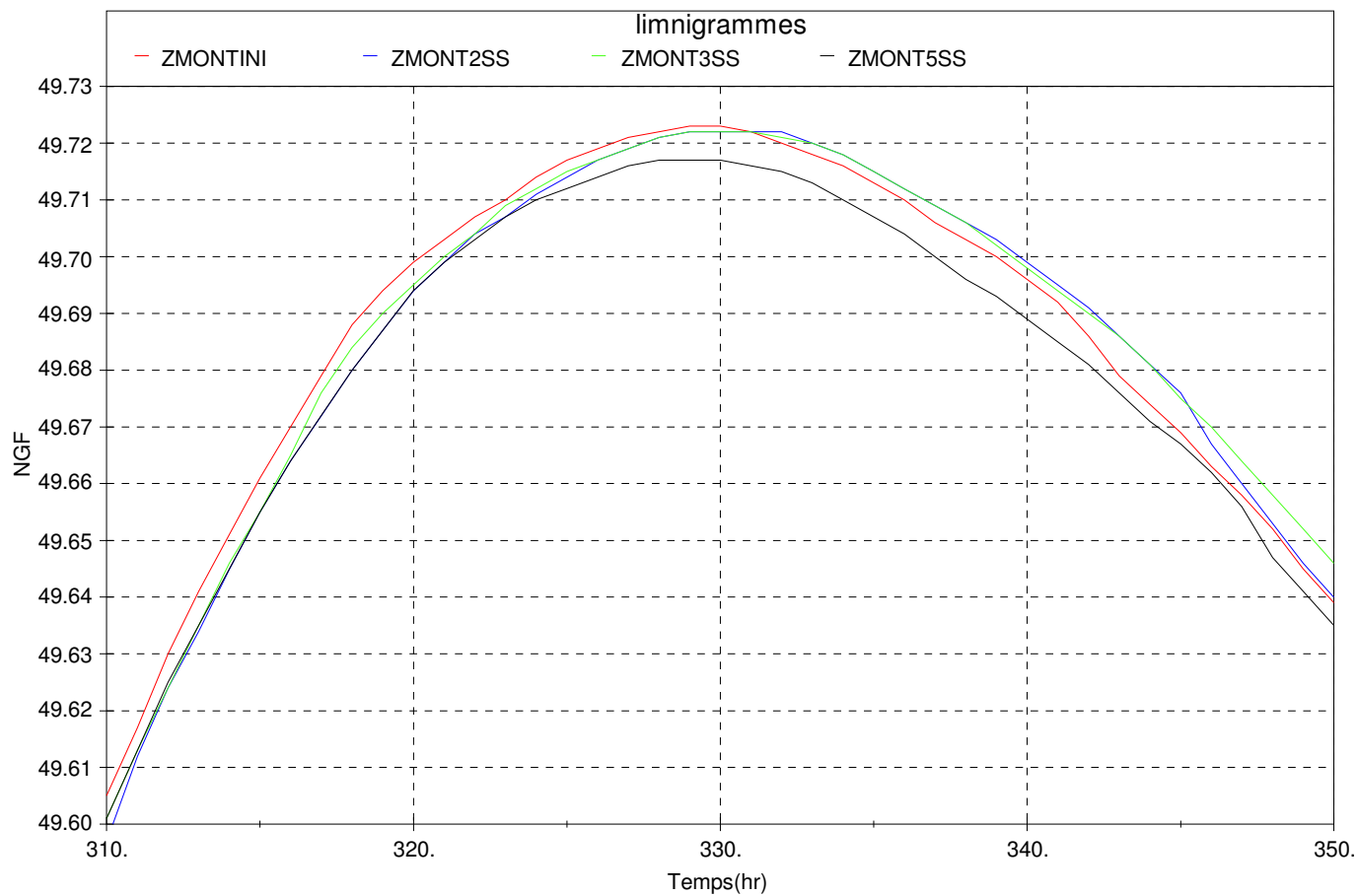
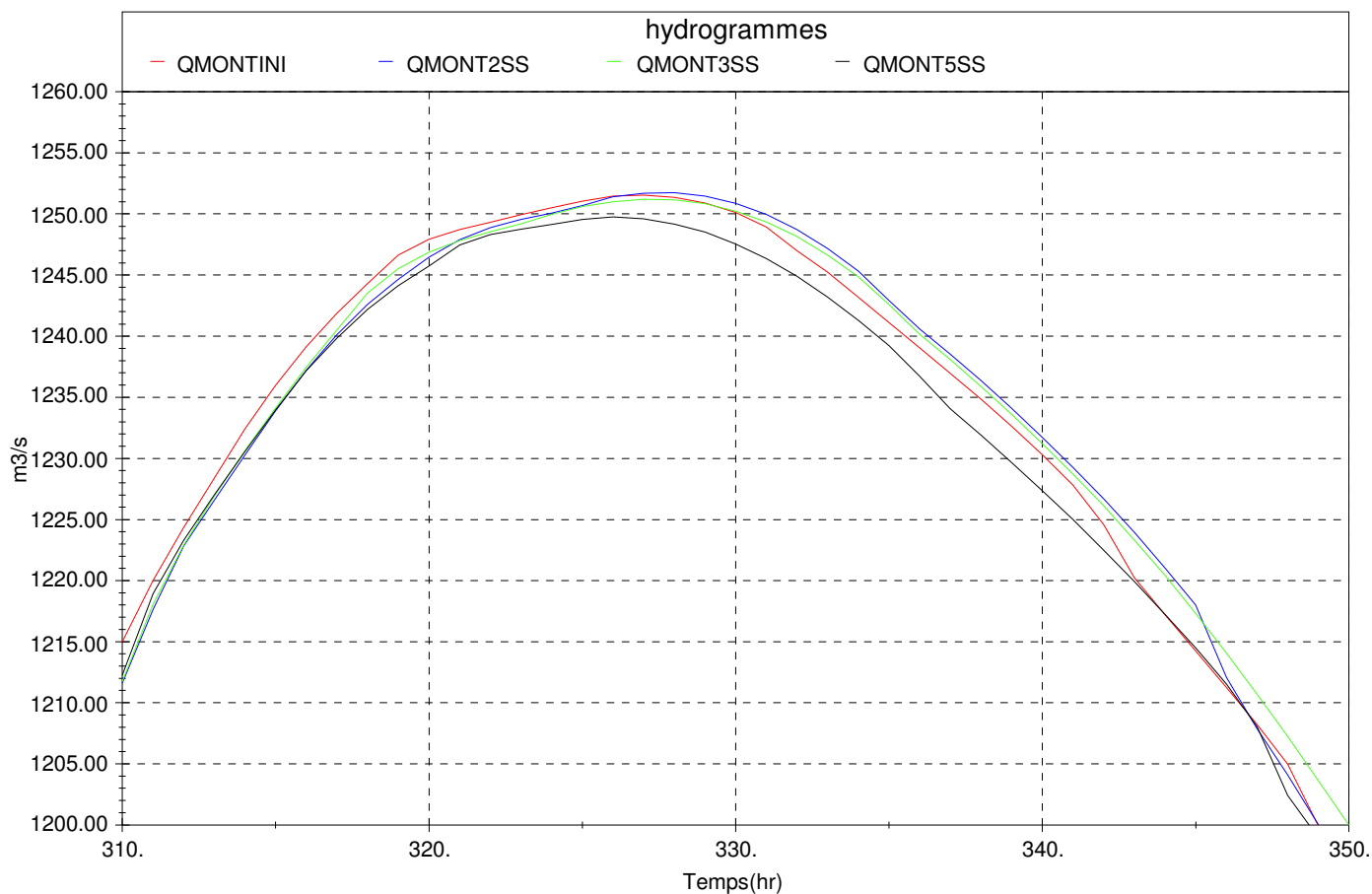


echelle de Montereau - comparaison des scenarios avec surstockage



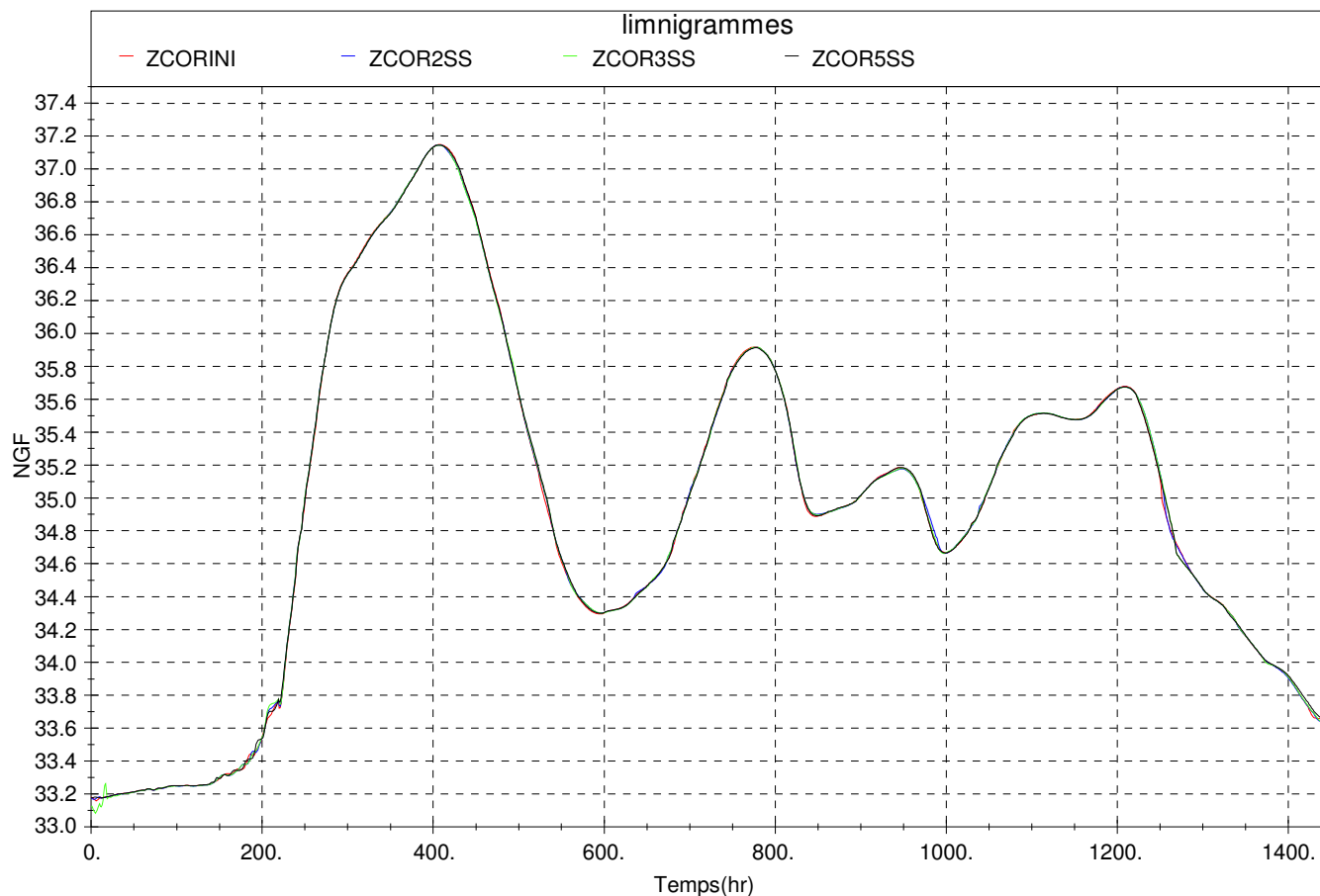
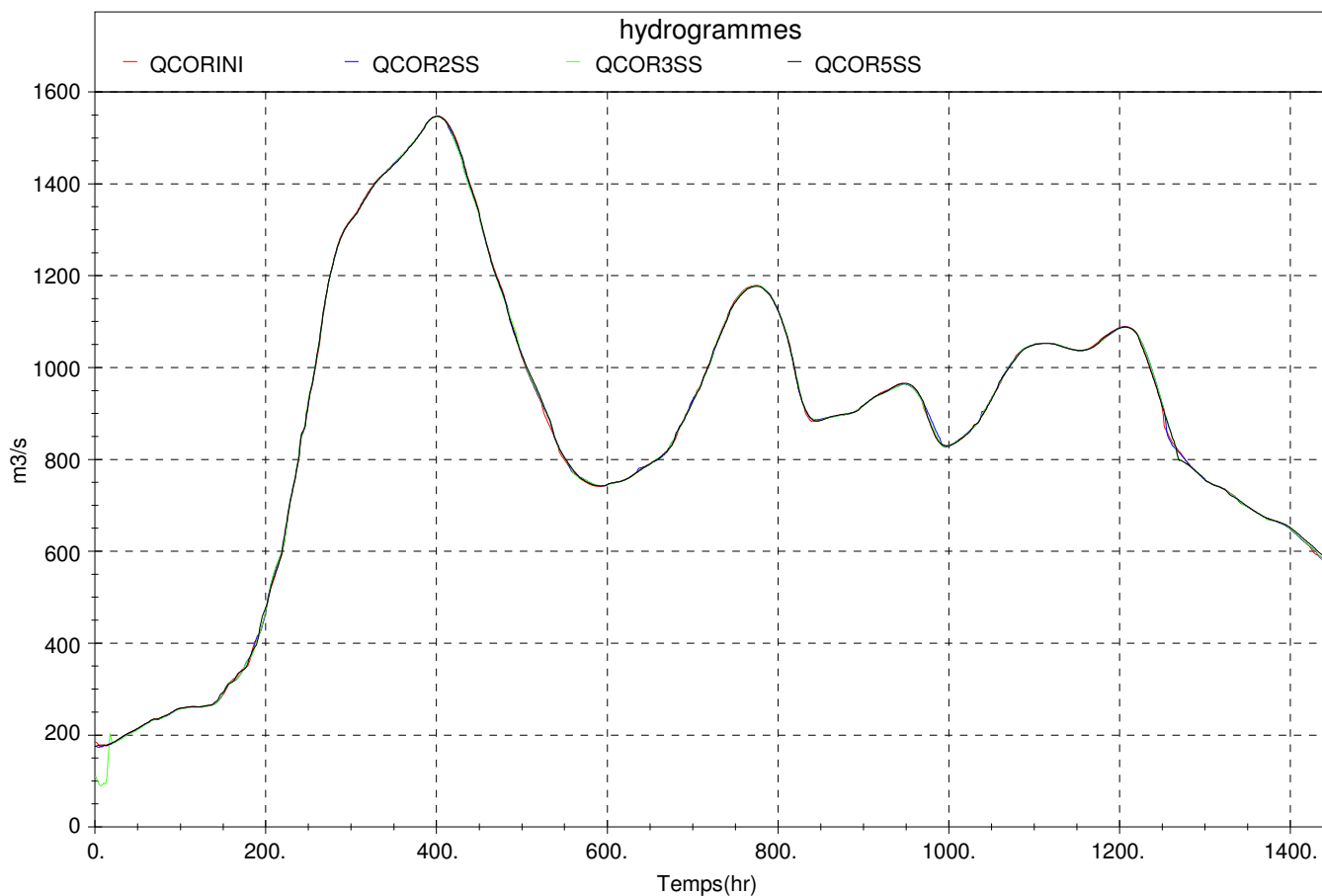
CRUE JANVIER 1910

echelle de Montereau - comparaison des scenarios avec surstockage - Zoom

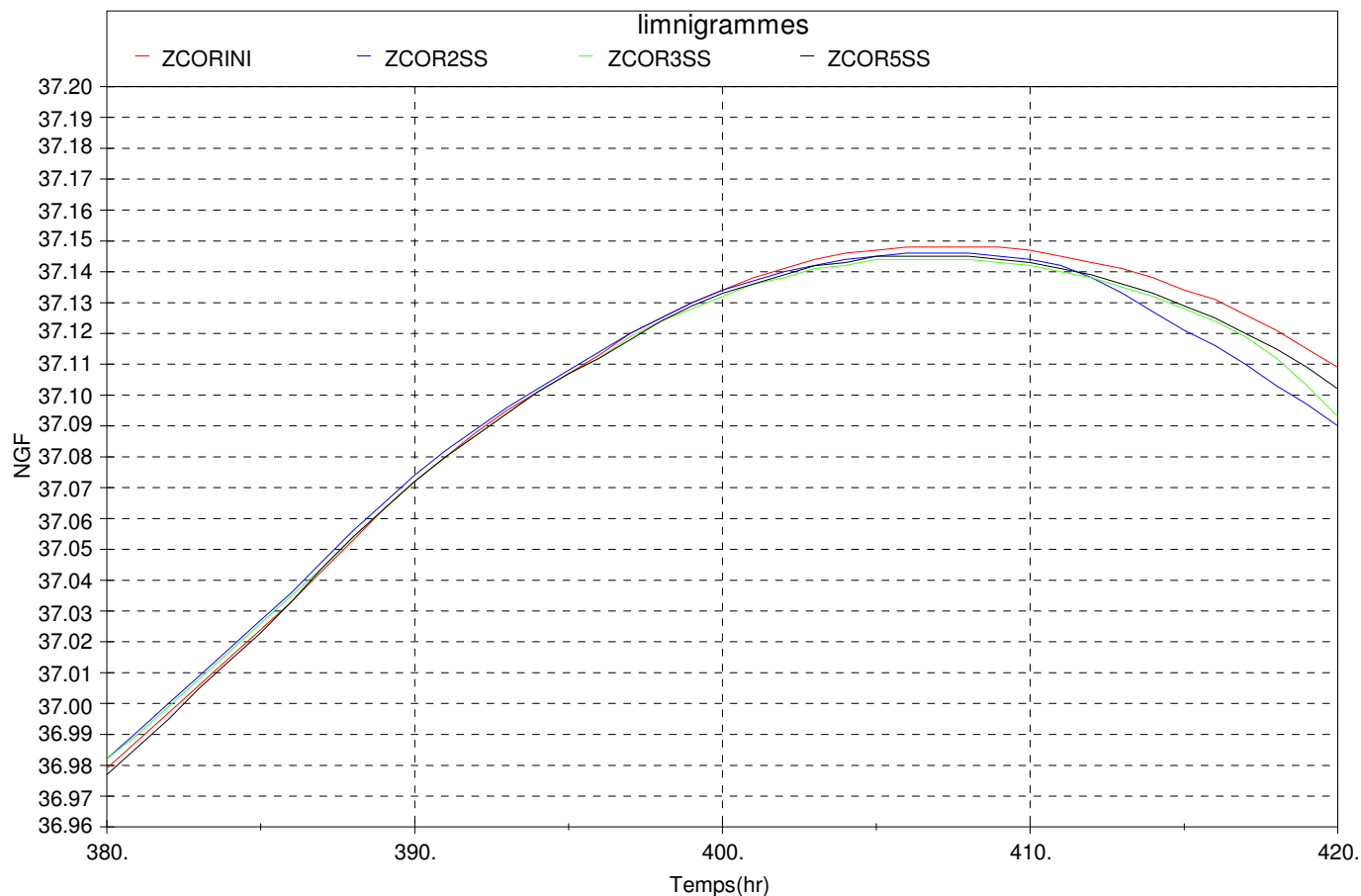
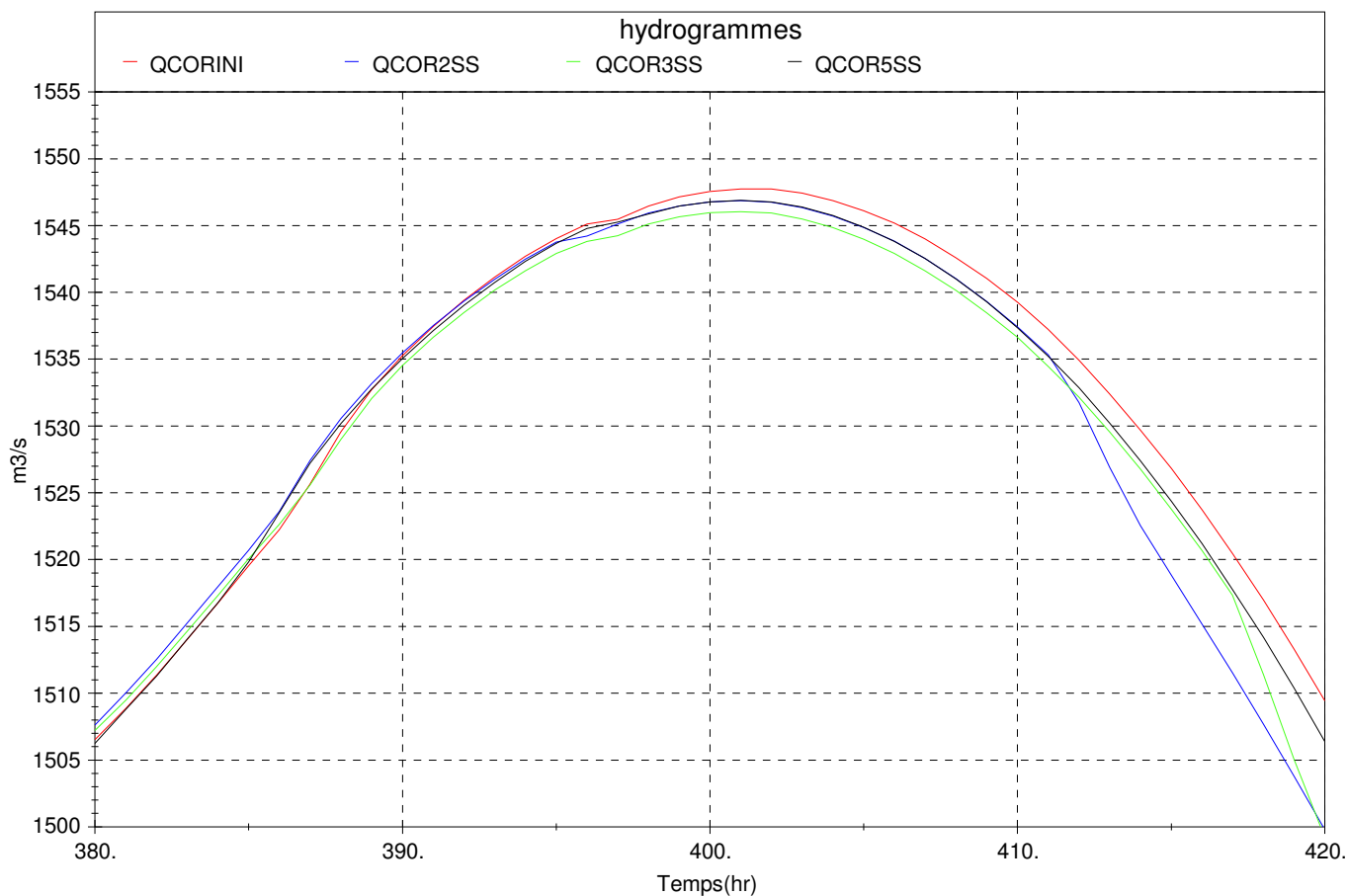


CRUE JANVIER 1910

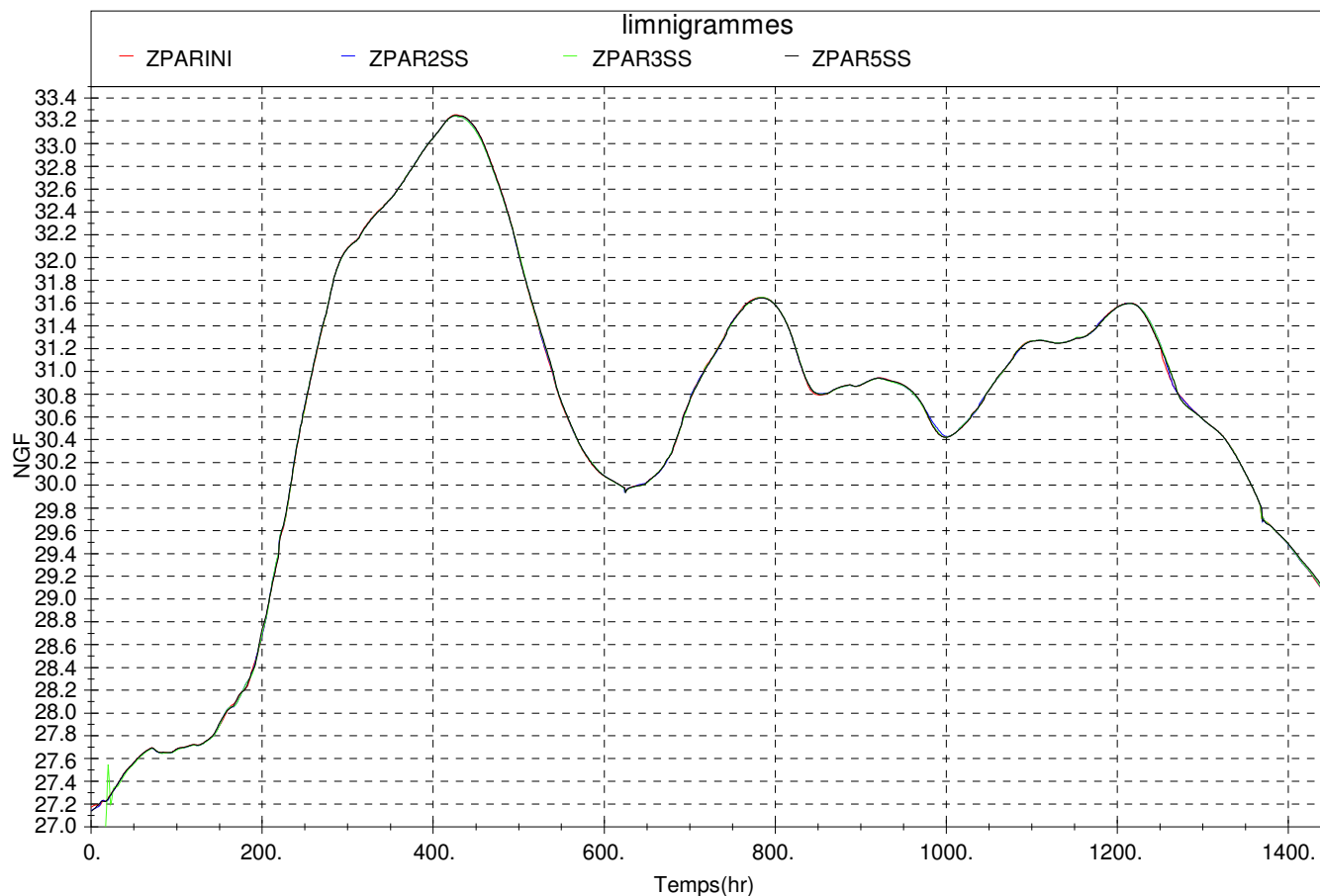
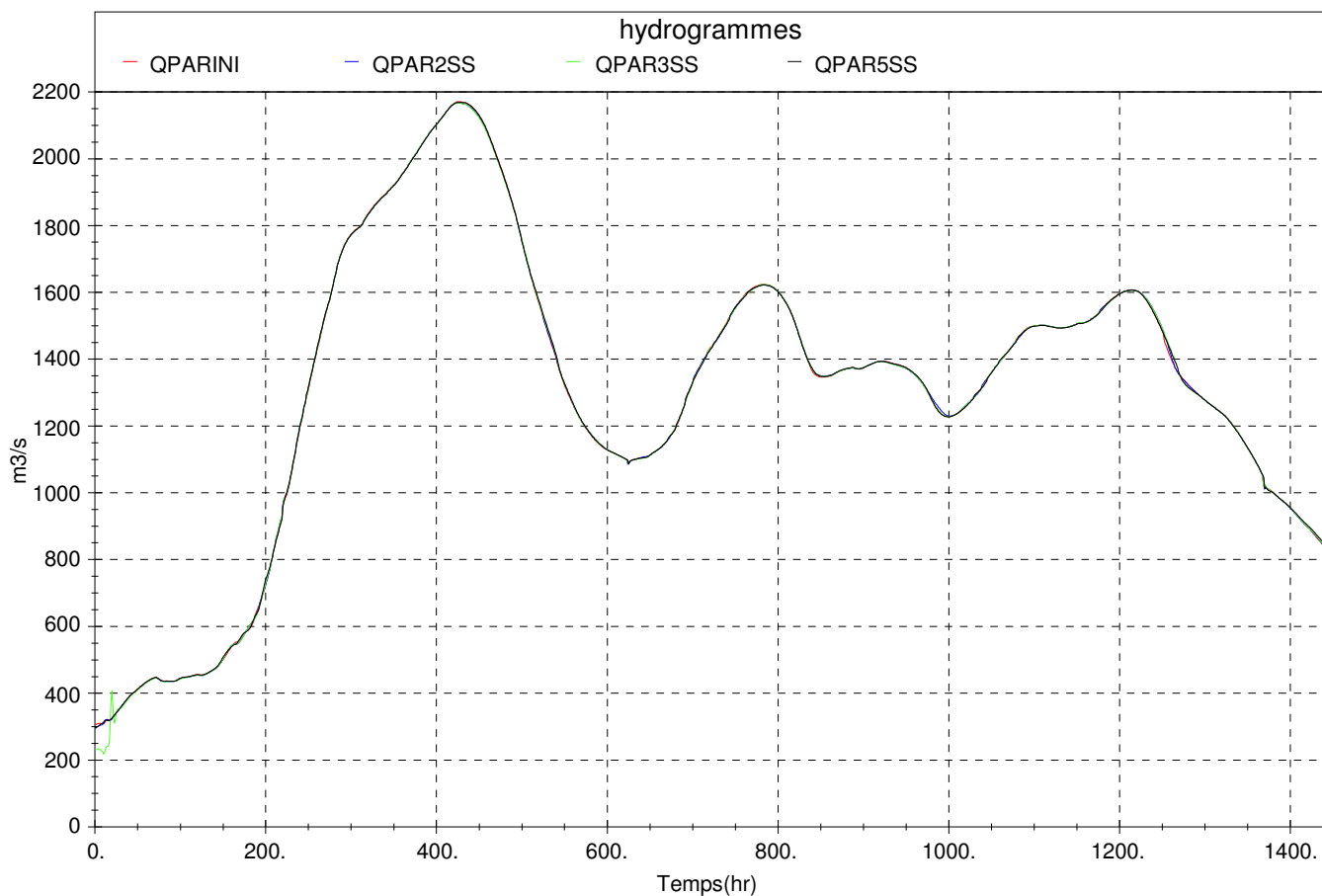
echelle de Corbeil - comparaison des scenarios avec surstockage



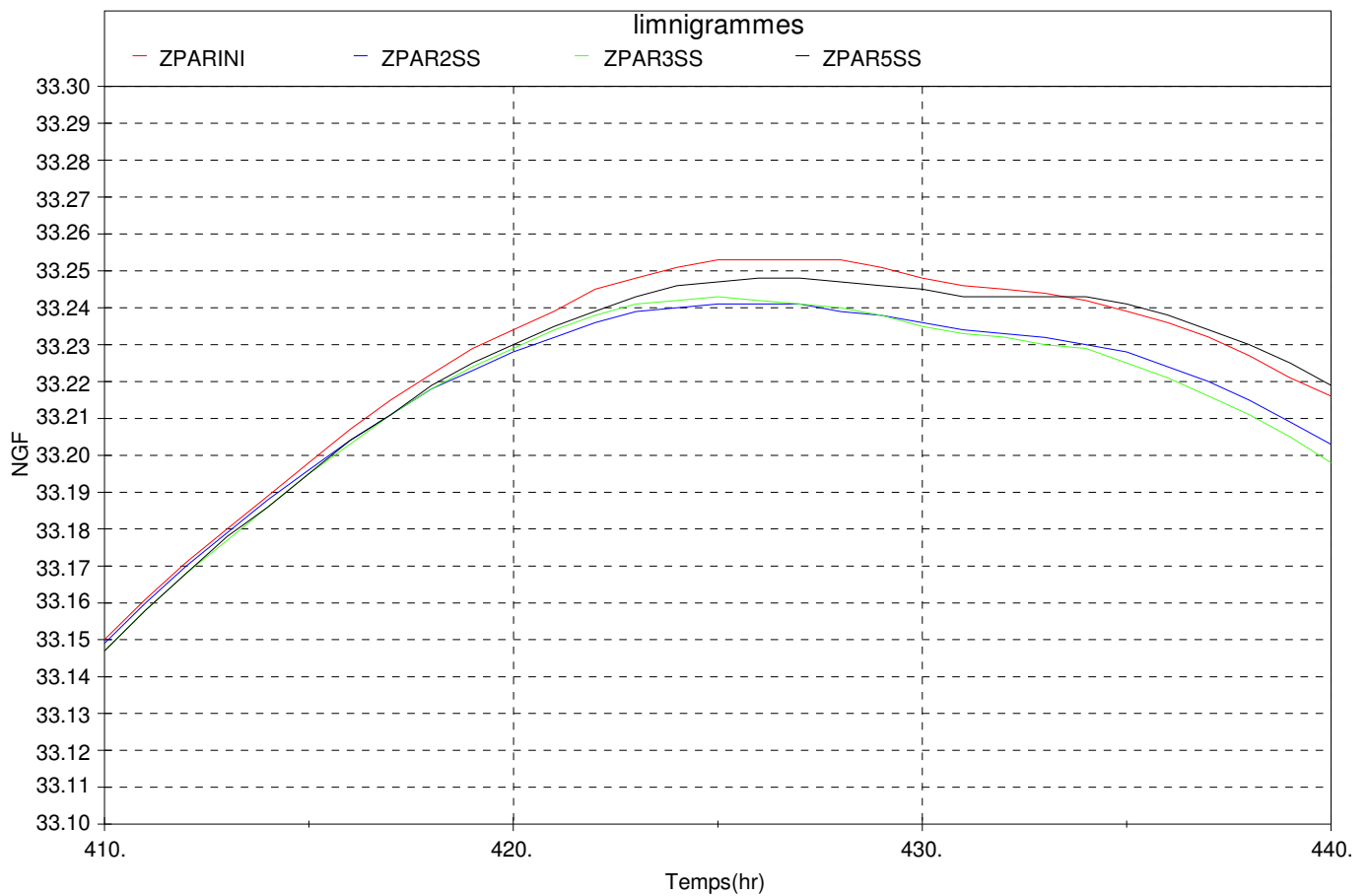
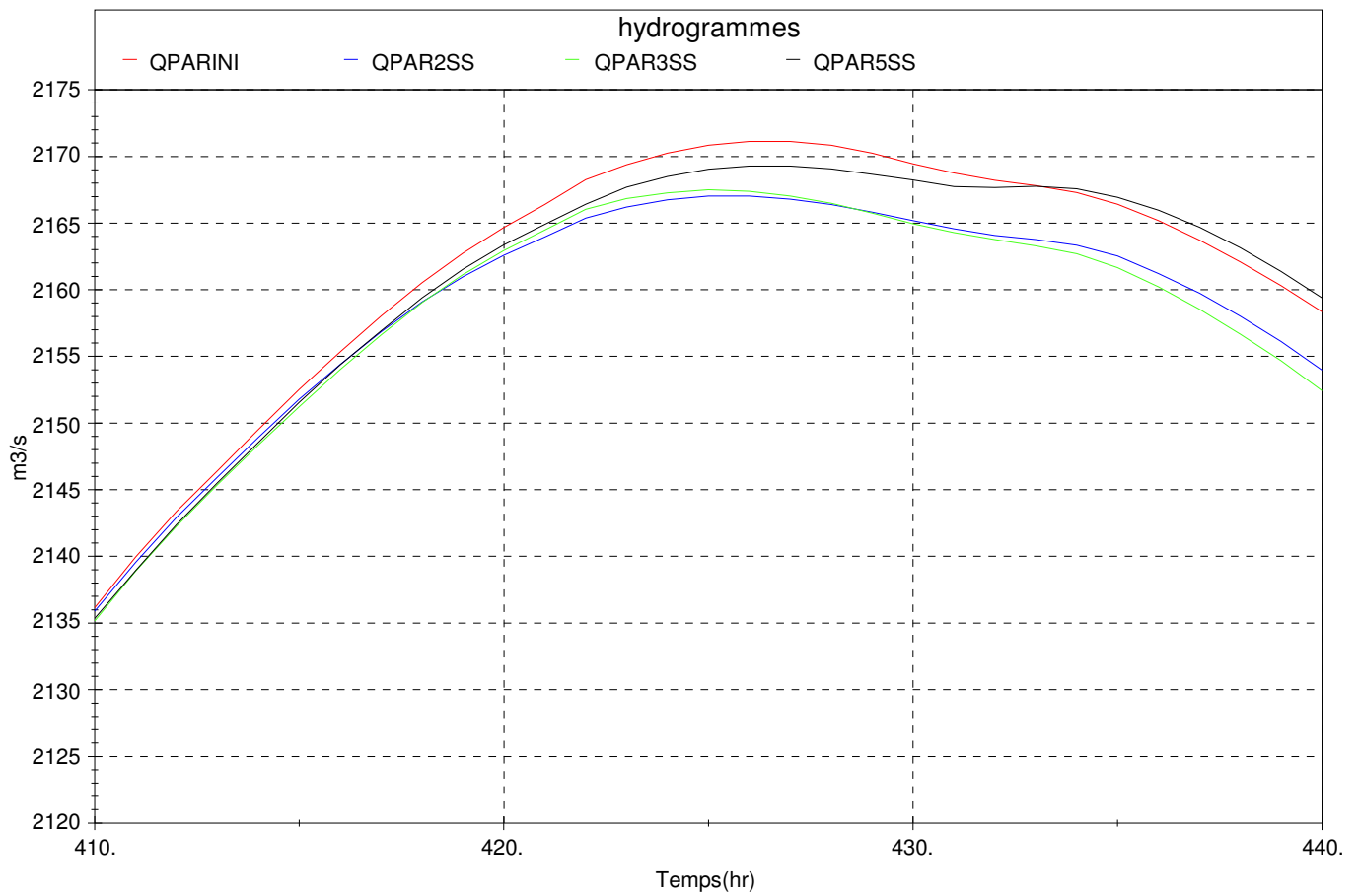
echelle de Corbeil - comparaison des scenarios avec surstockage - Zoom



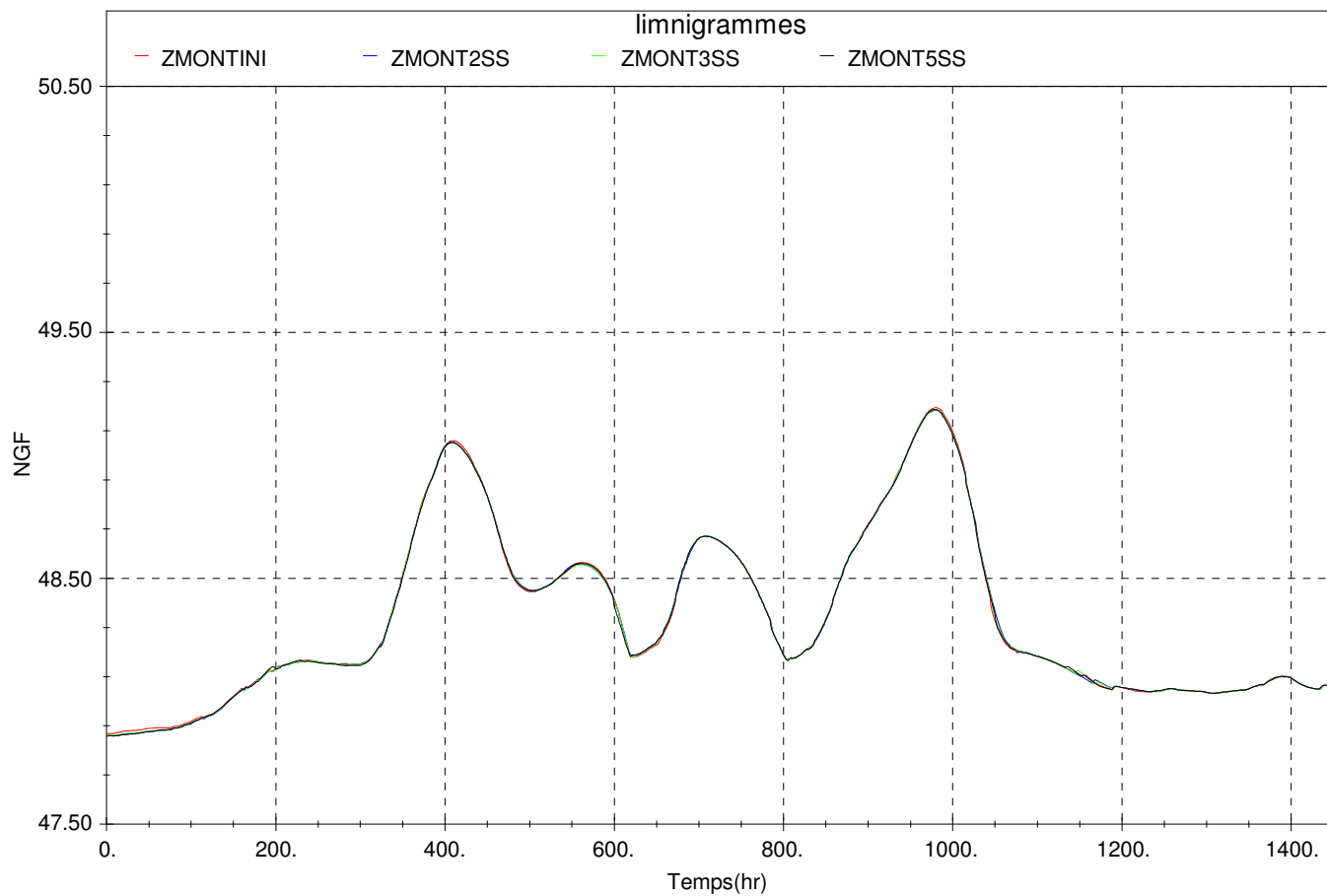
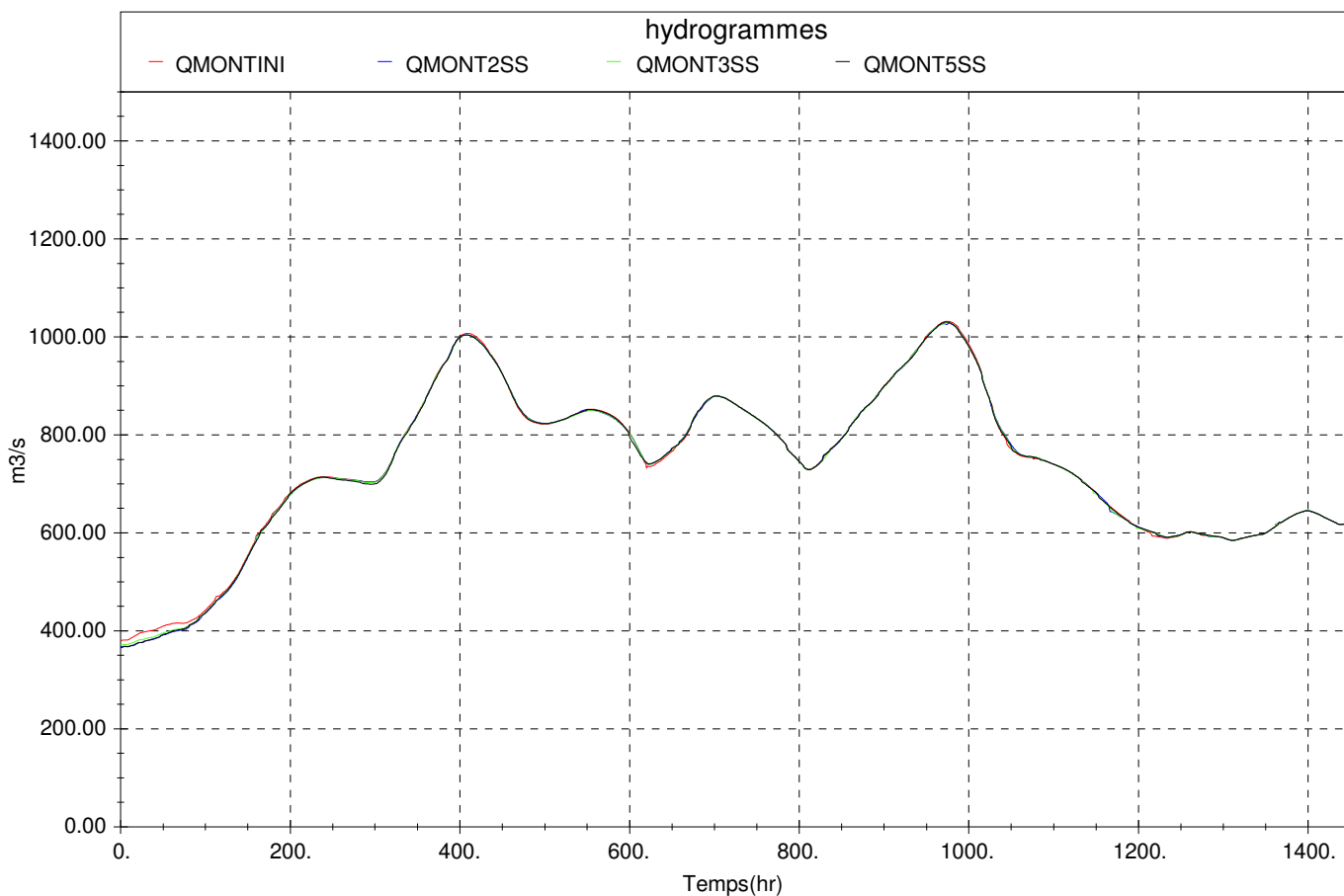
echelle de Paris Austerlitz - comparaison des scenarios avec surstockage



echelle de Paris Austerlitz - comparaison des scenarios avec surstockage - Zoom

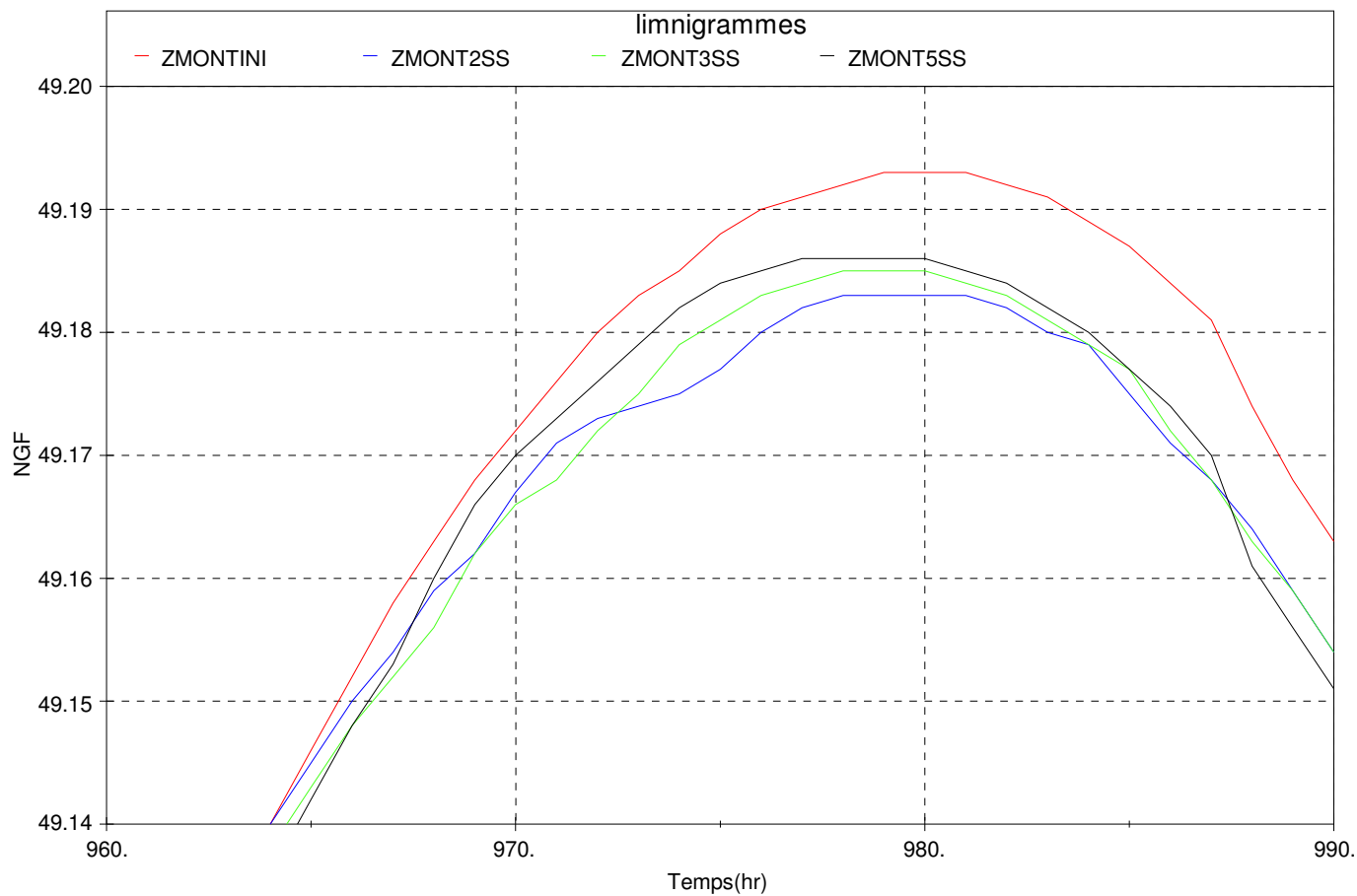
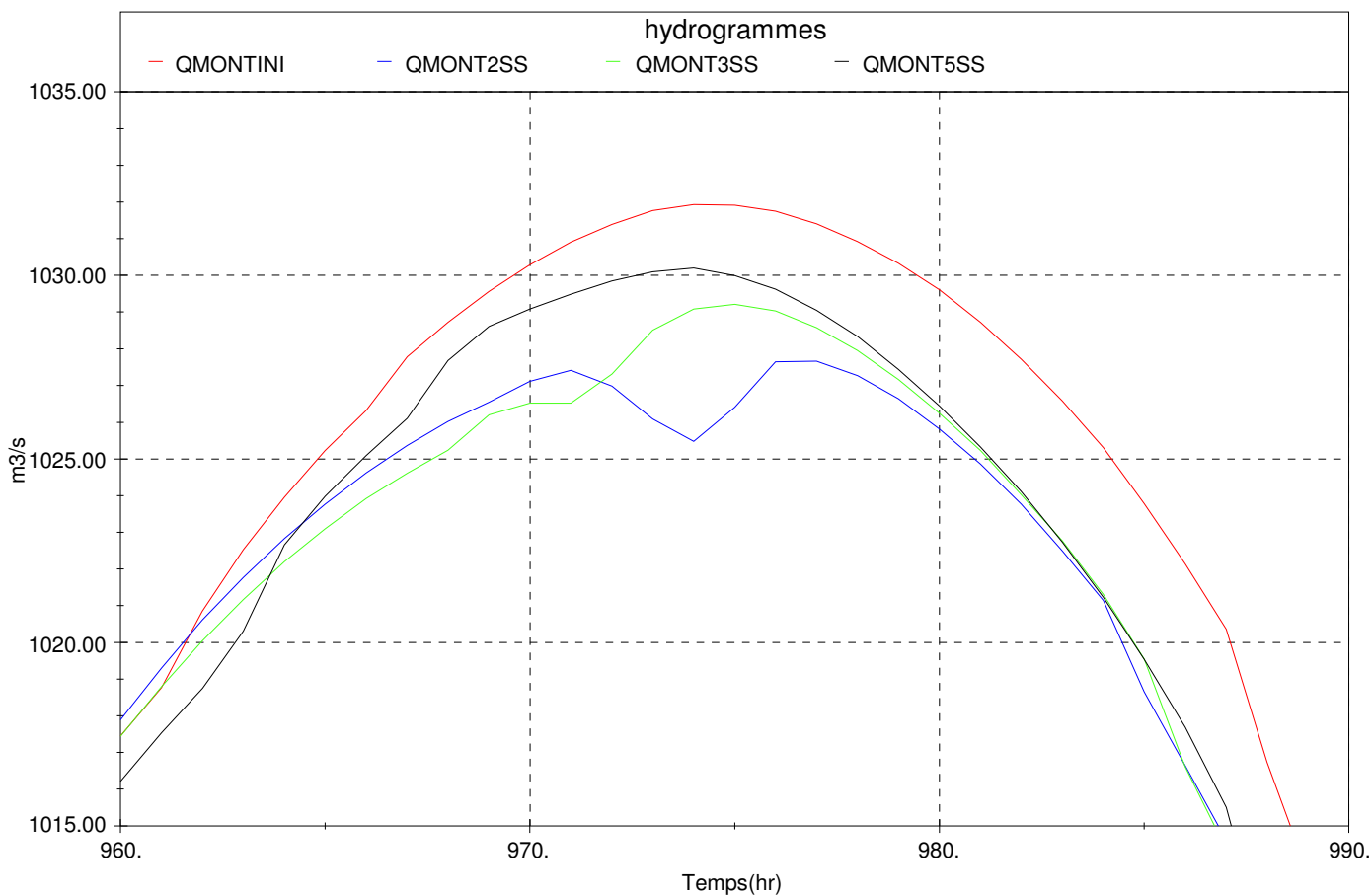


echelle de Montereau - comparaison des scenarios avec surstockage



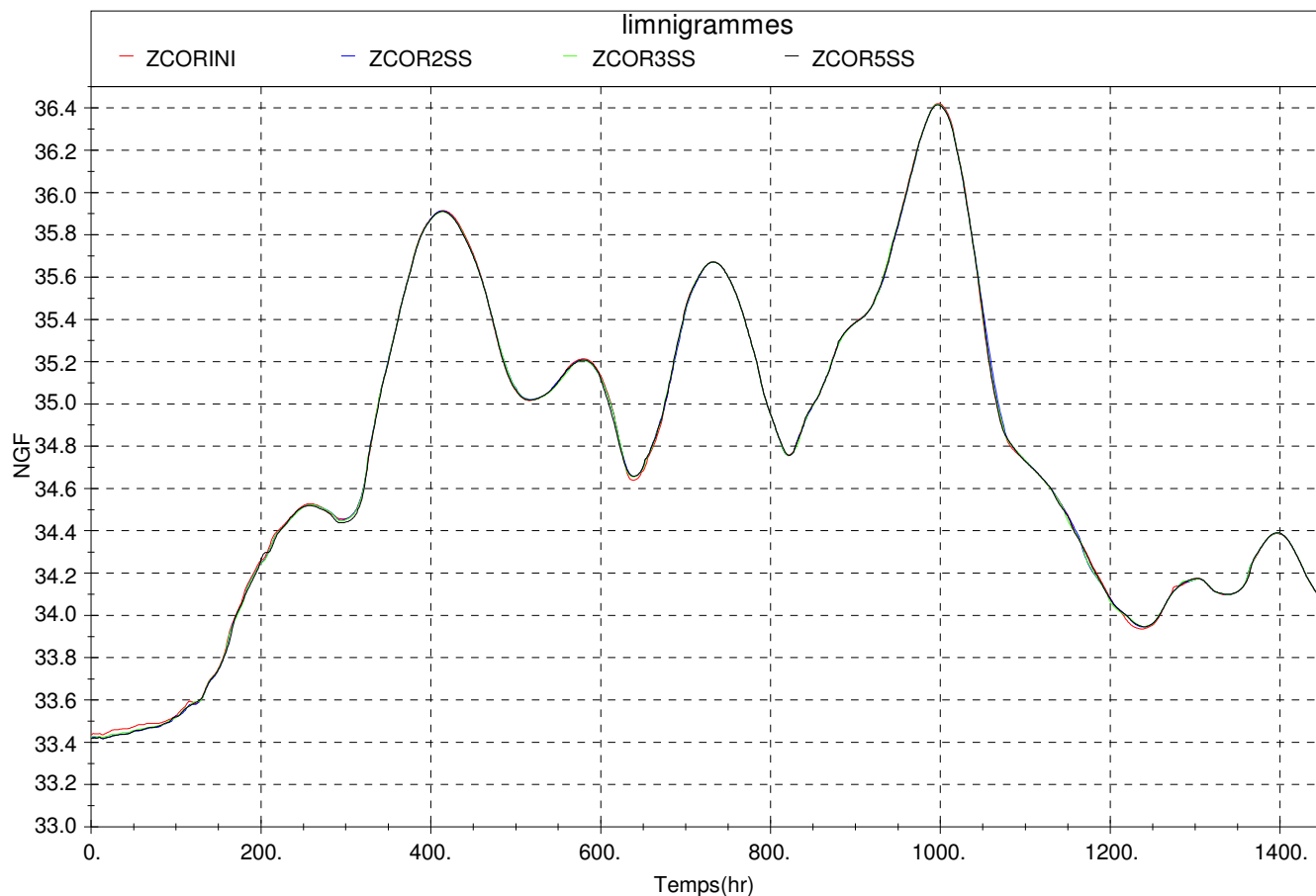
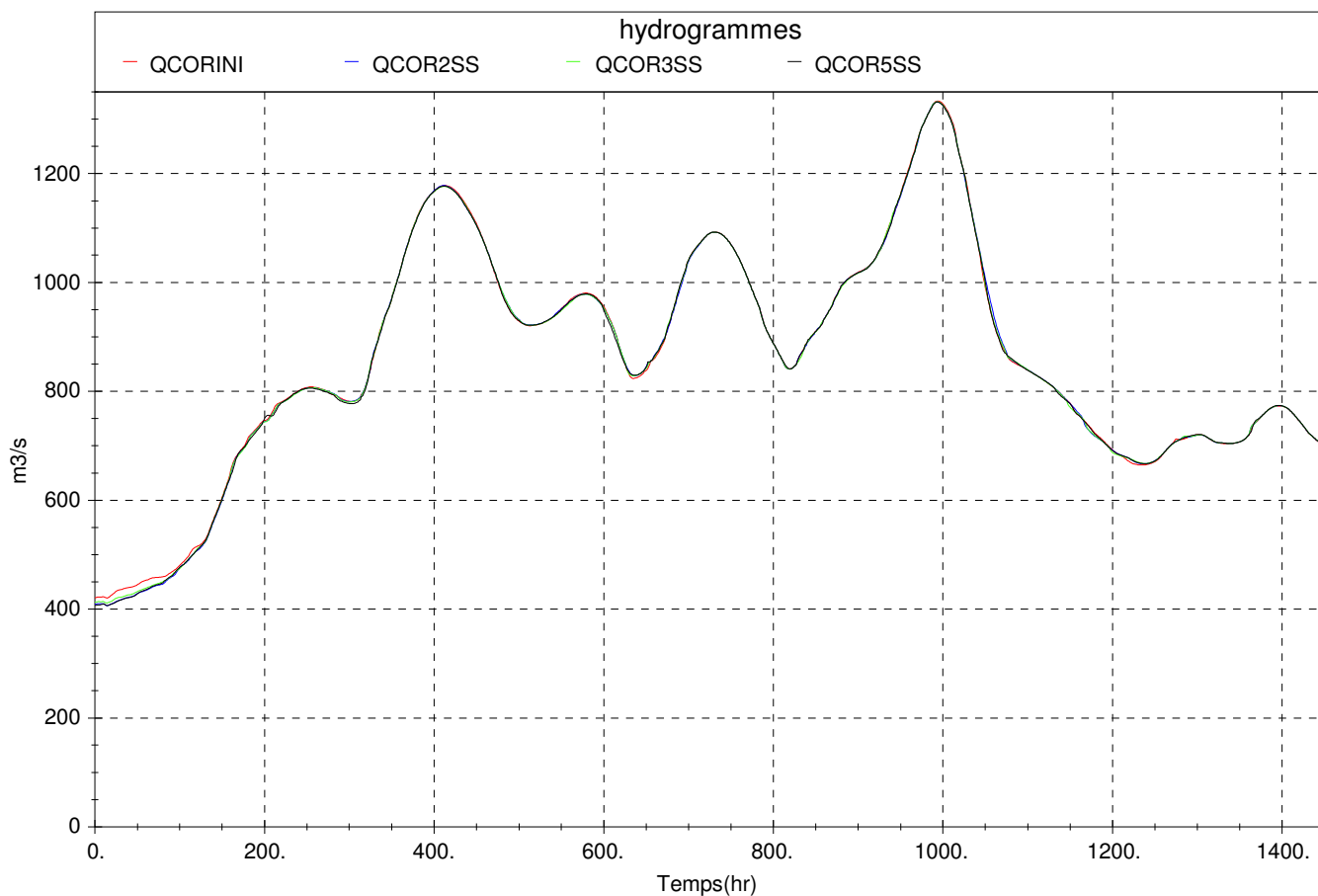
CRUE JANVIER 1982

echelle de Montereau - comparaison des scenarios avec surstockage - Zoom

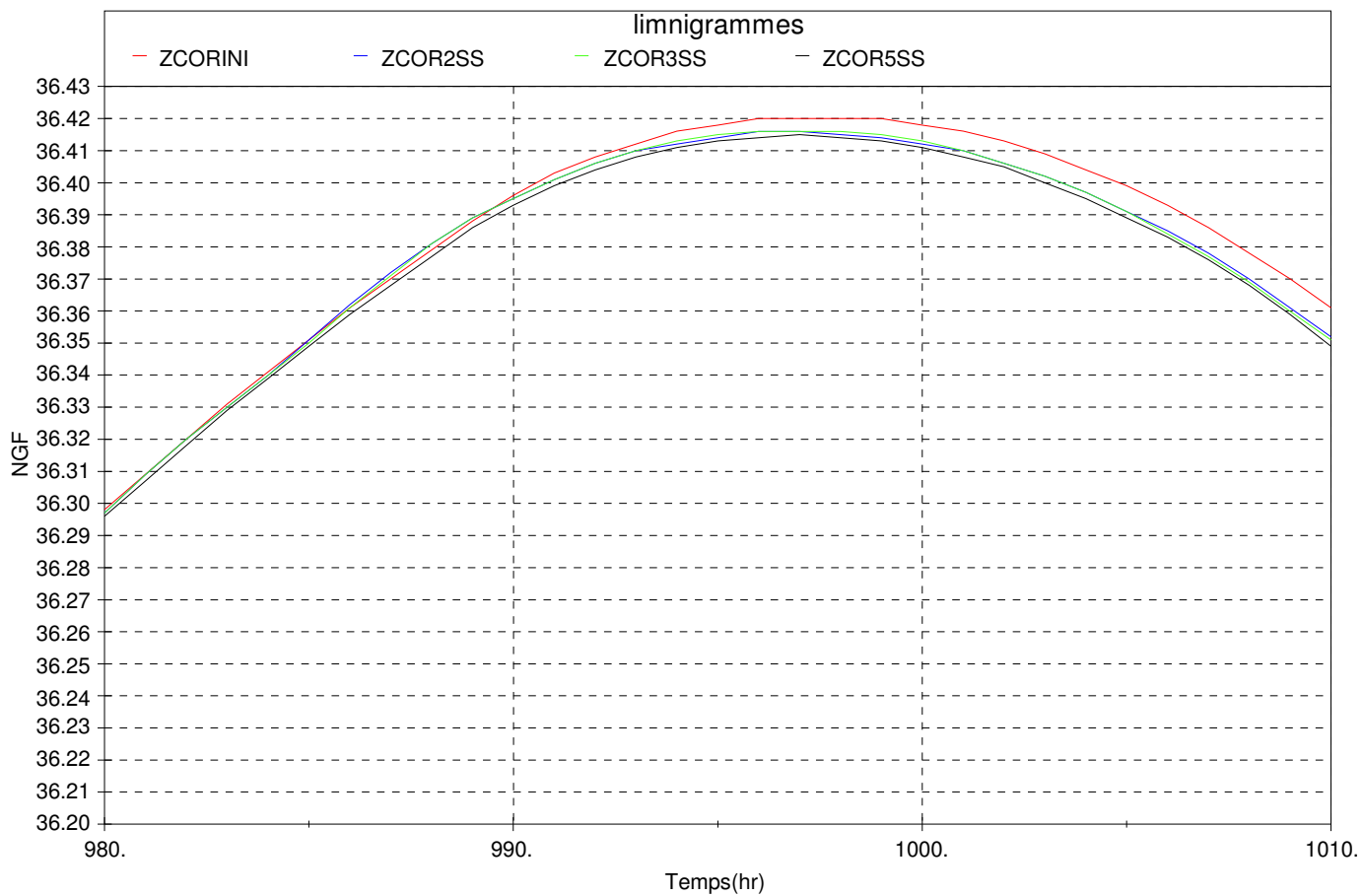
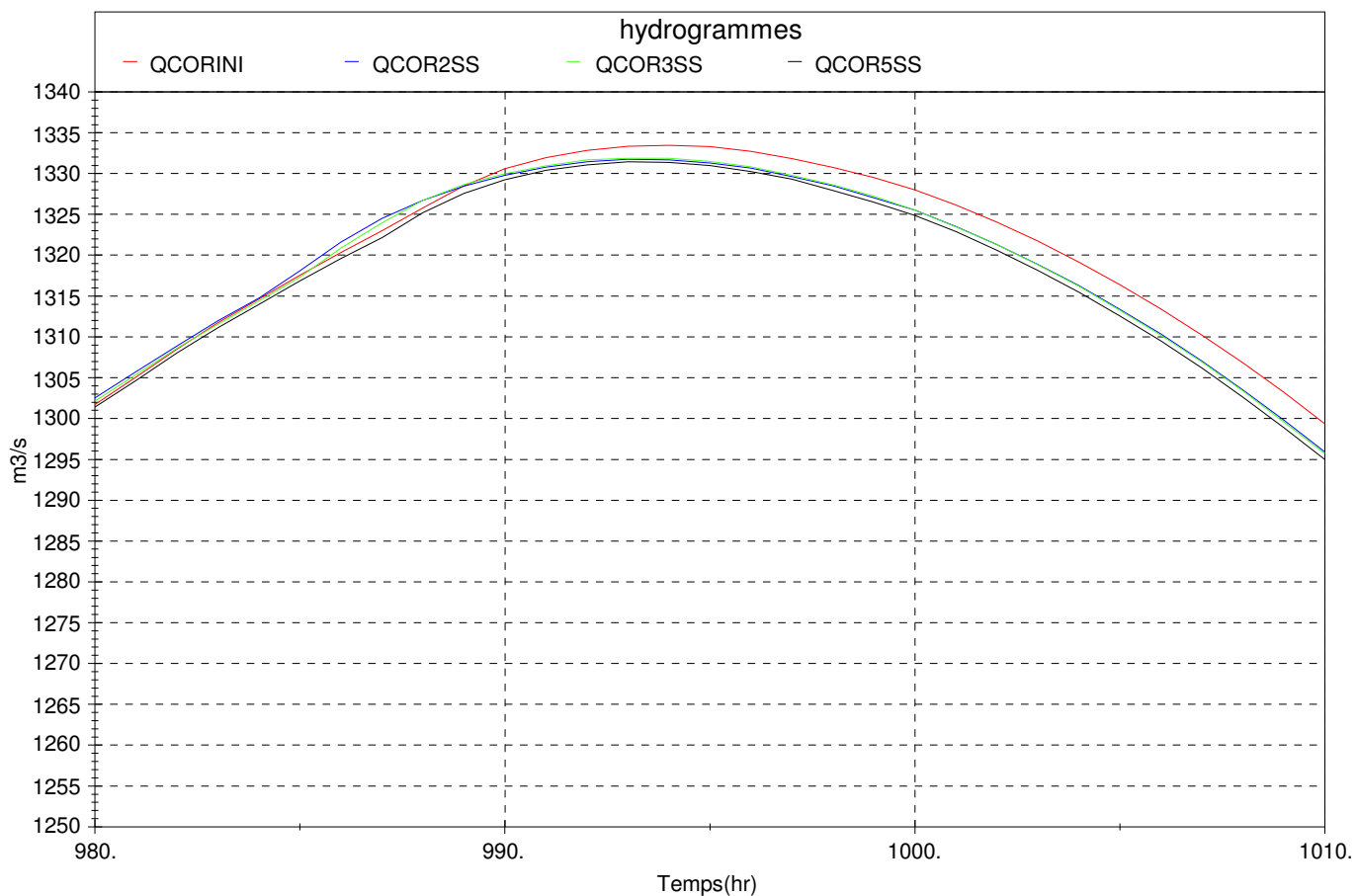


CRUE JANVIER 1982

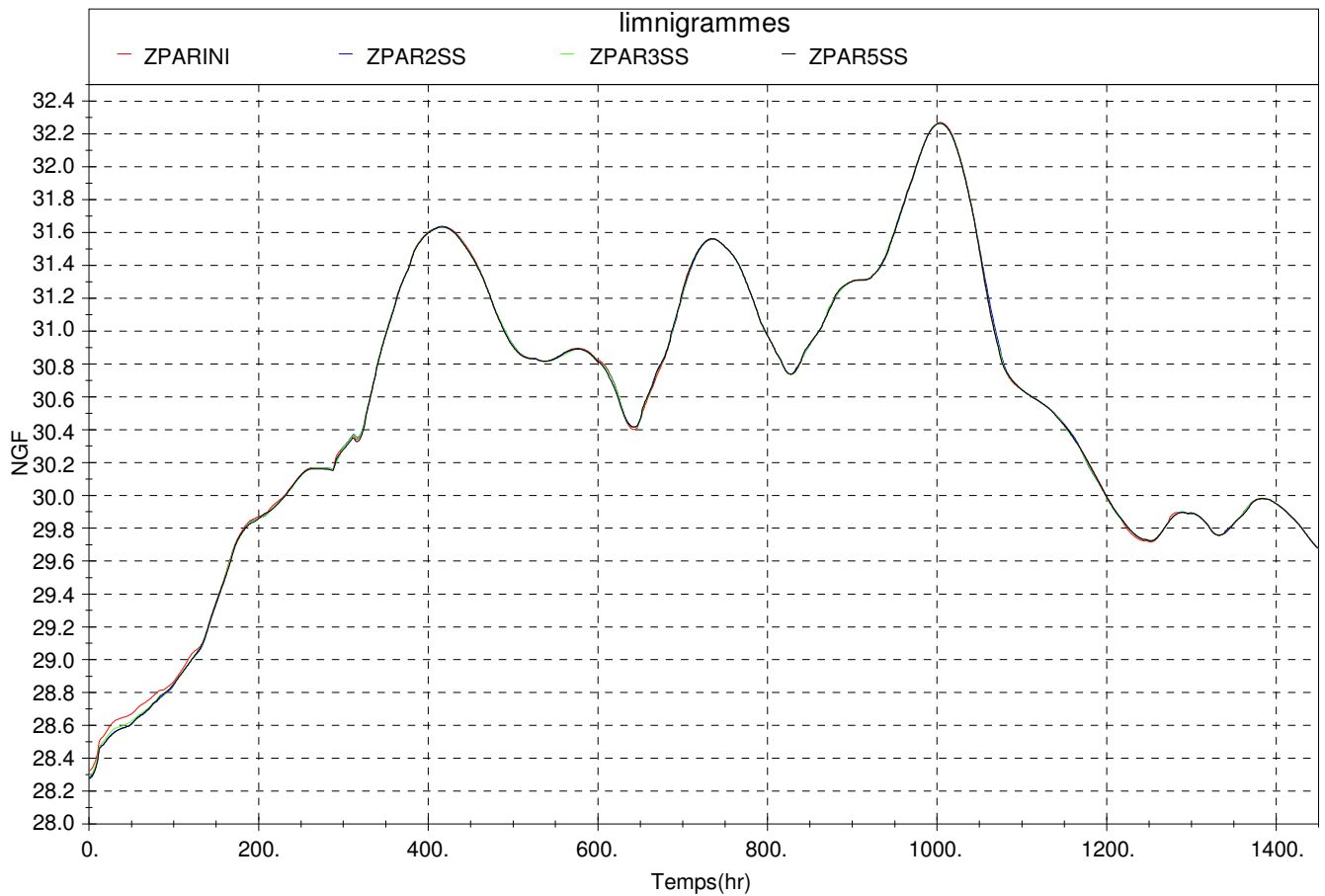
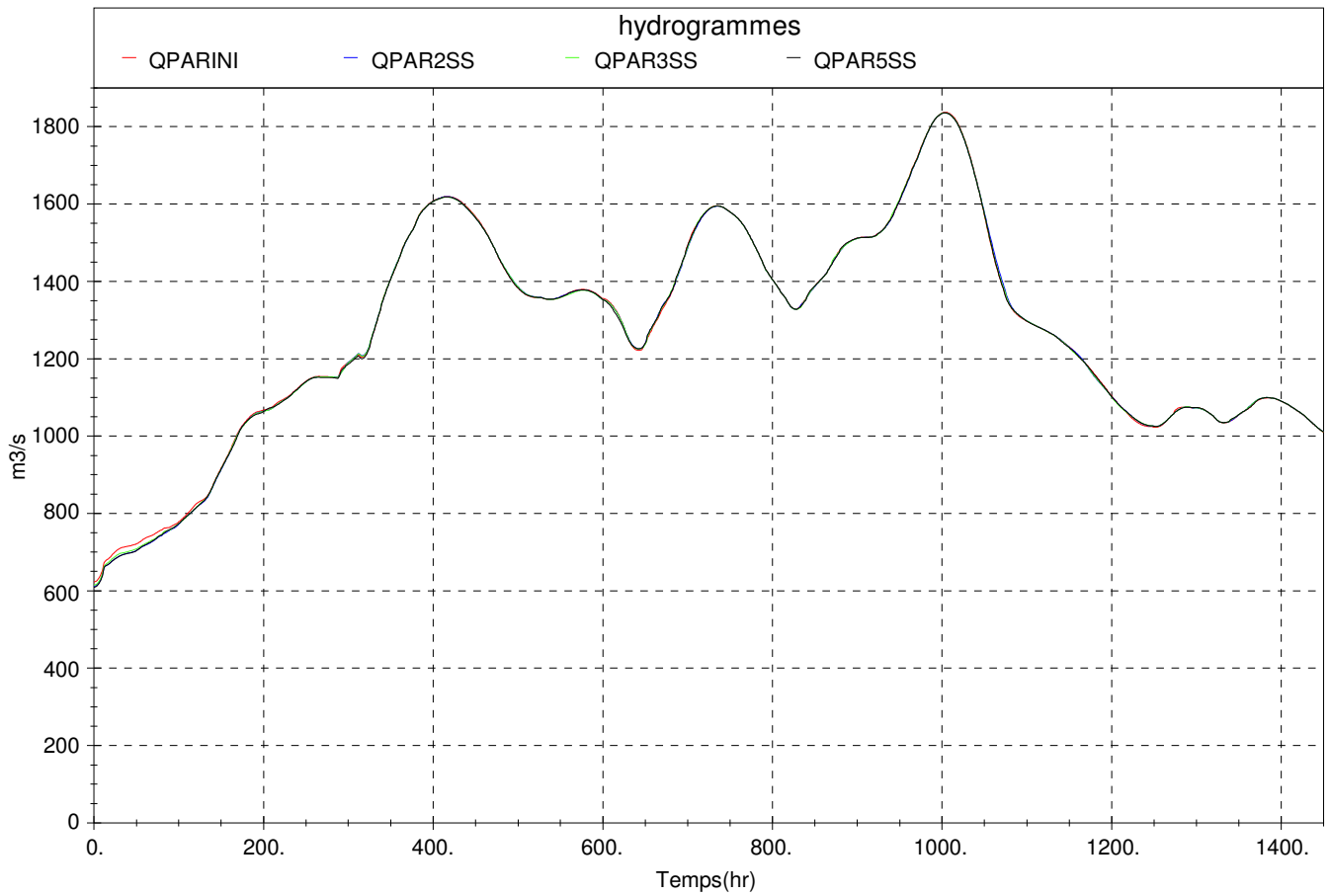
echelle de Corbeil - comparaison des scenarios avec surstockage



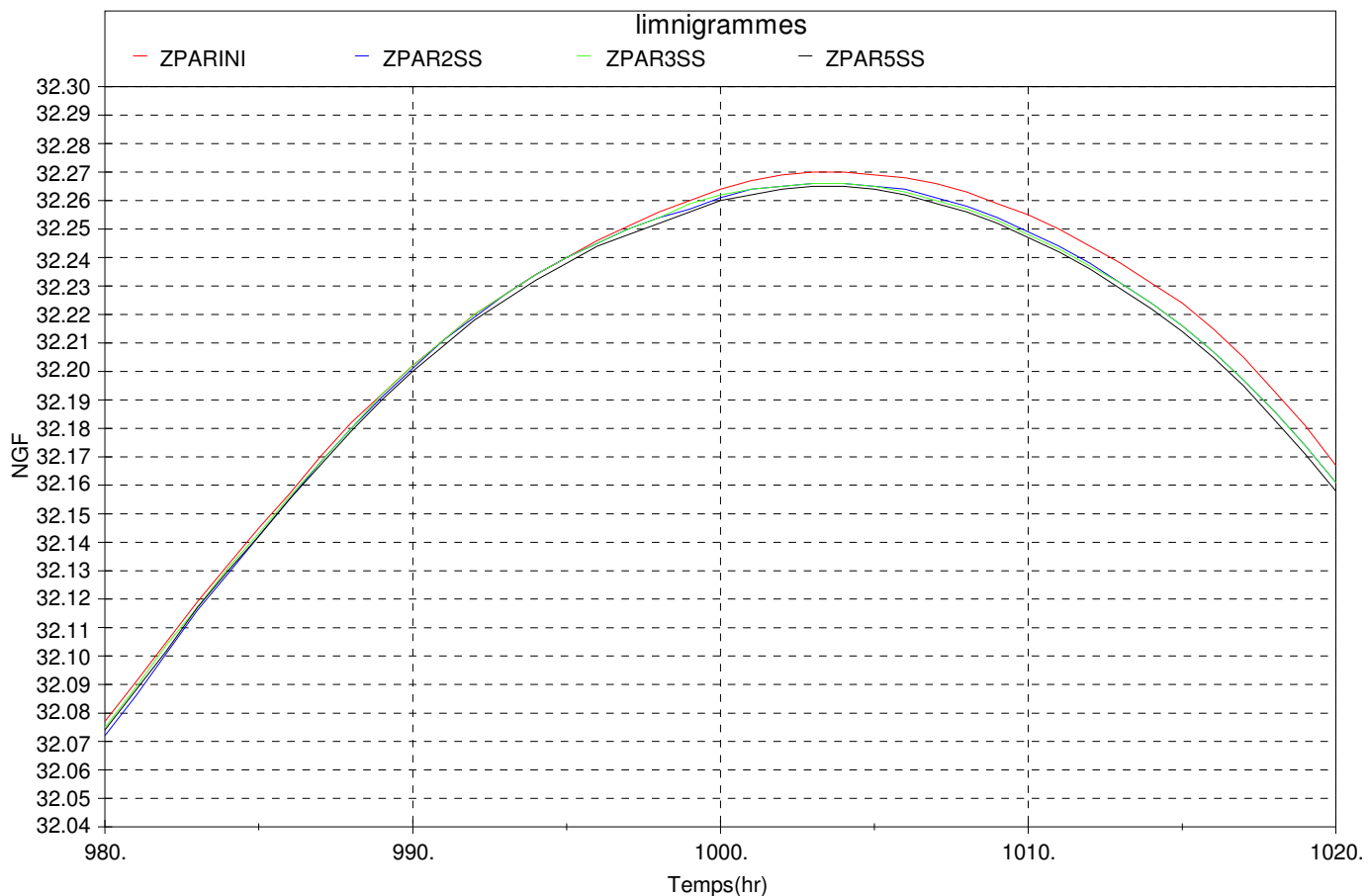
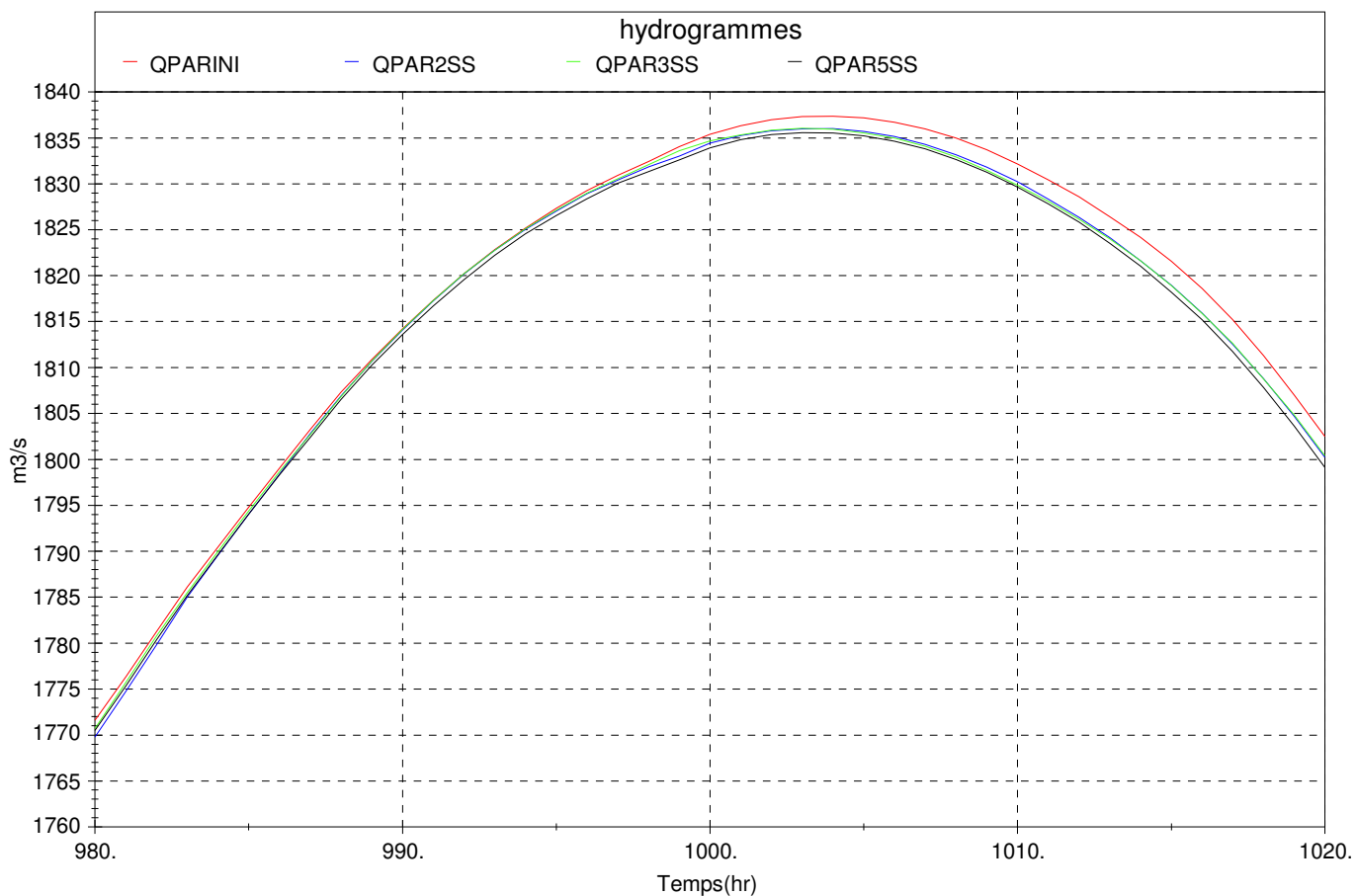
echelle de Corbeil - comparaison des scenarios avec surstockage - Zoom



echelle de Paris Austerlitz - comparaison des scenarios avec surstockage



echelle de Paris Austerlitz - comparaison des scenarios avec surstockage - Zoom






ÉTUDE H

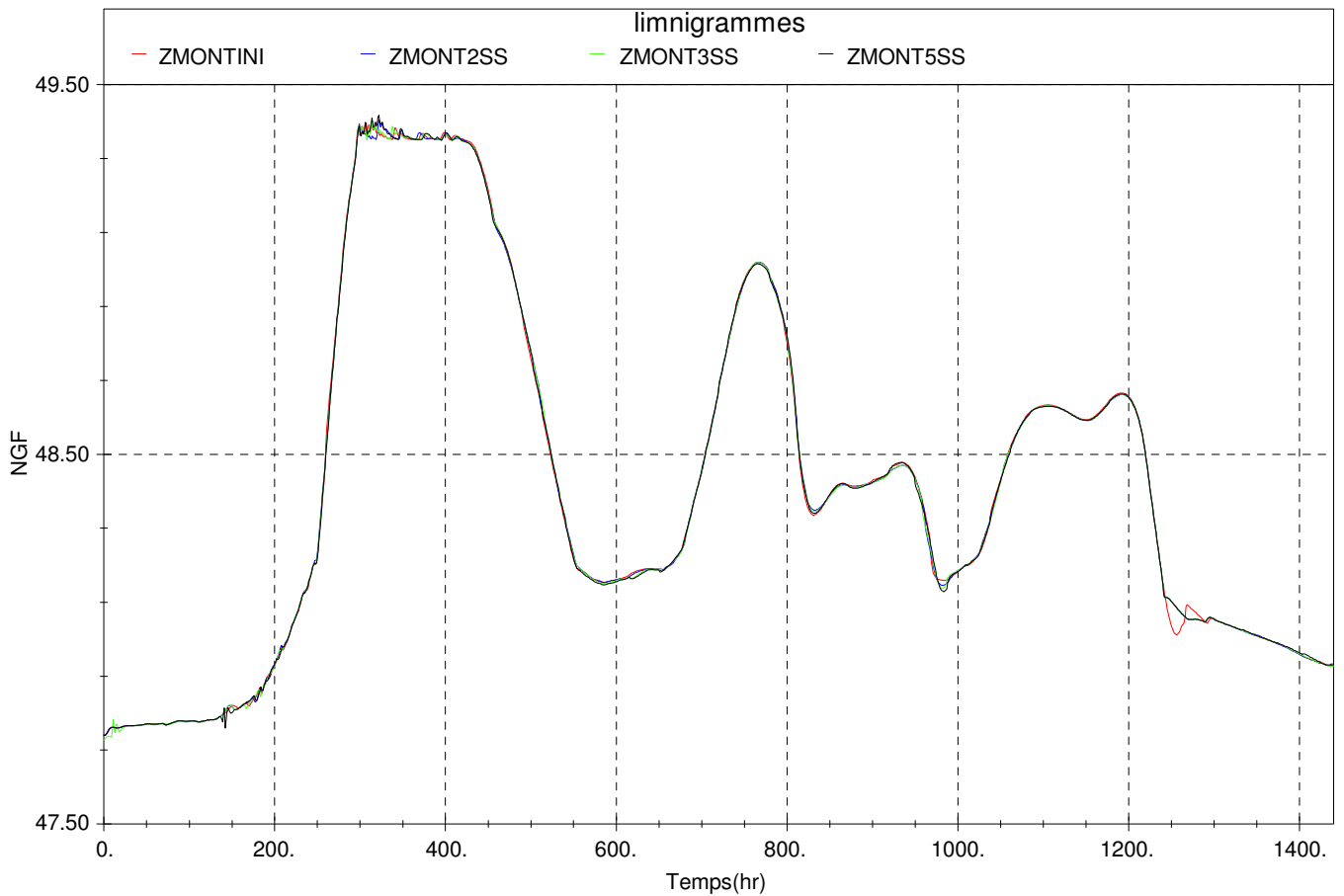
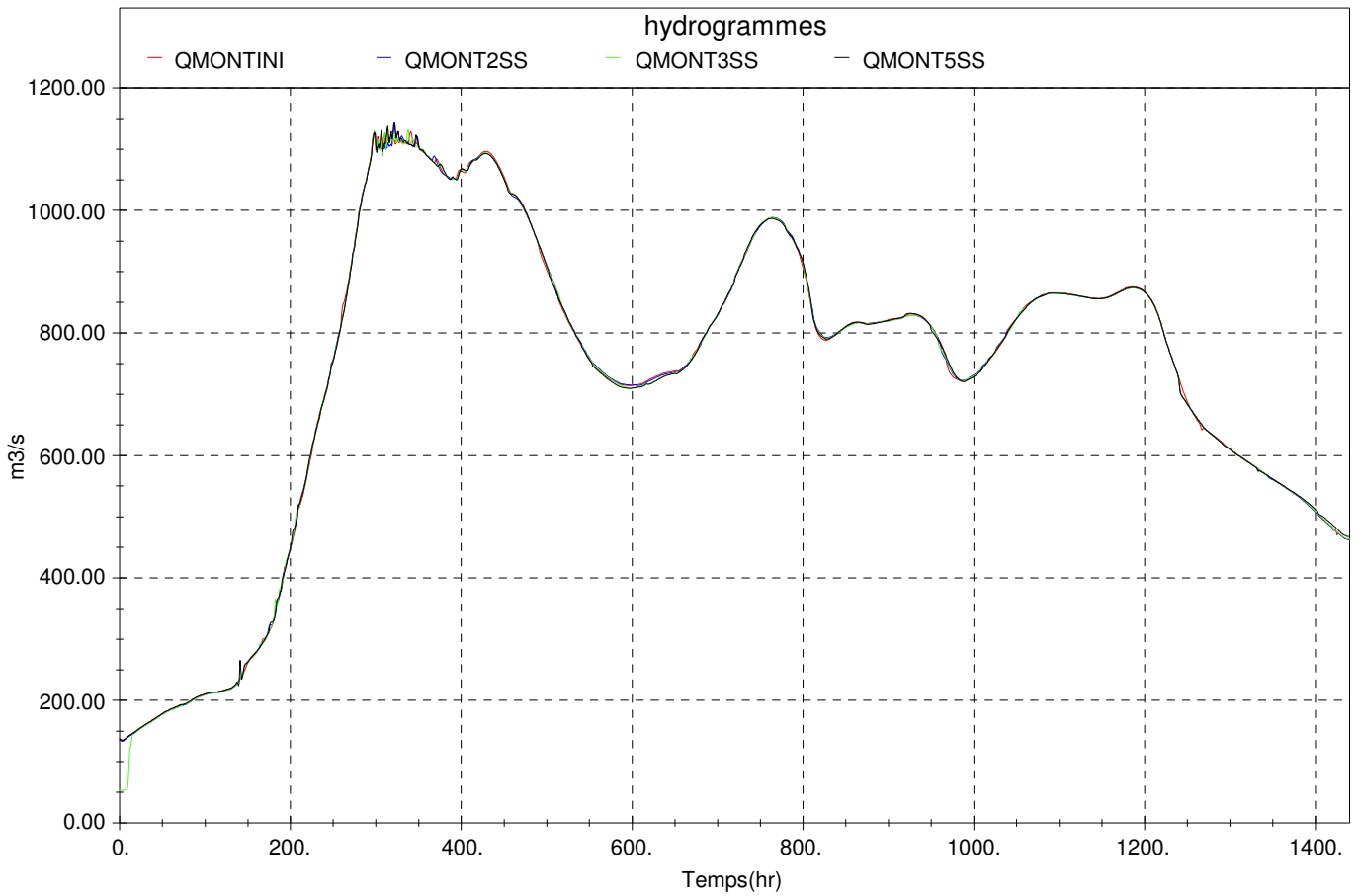
Étude sur la neutralité hydraulique du projet de VNF

ANNEXES 4

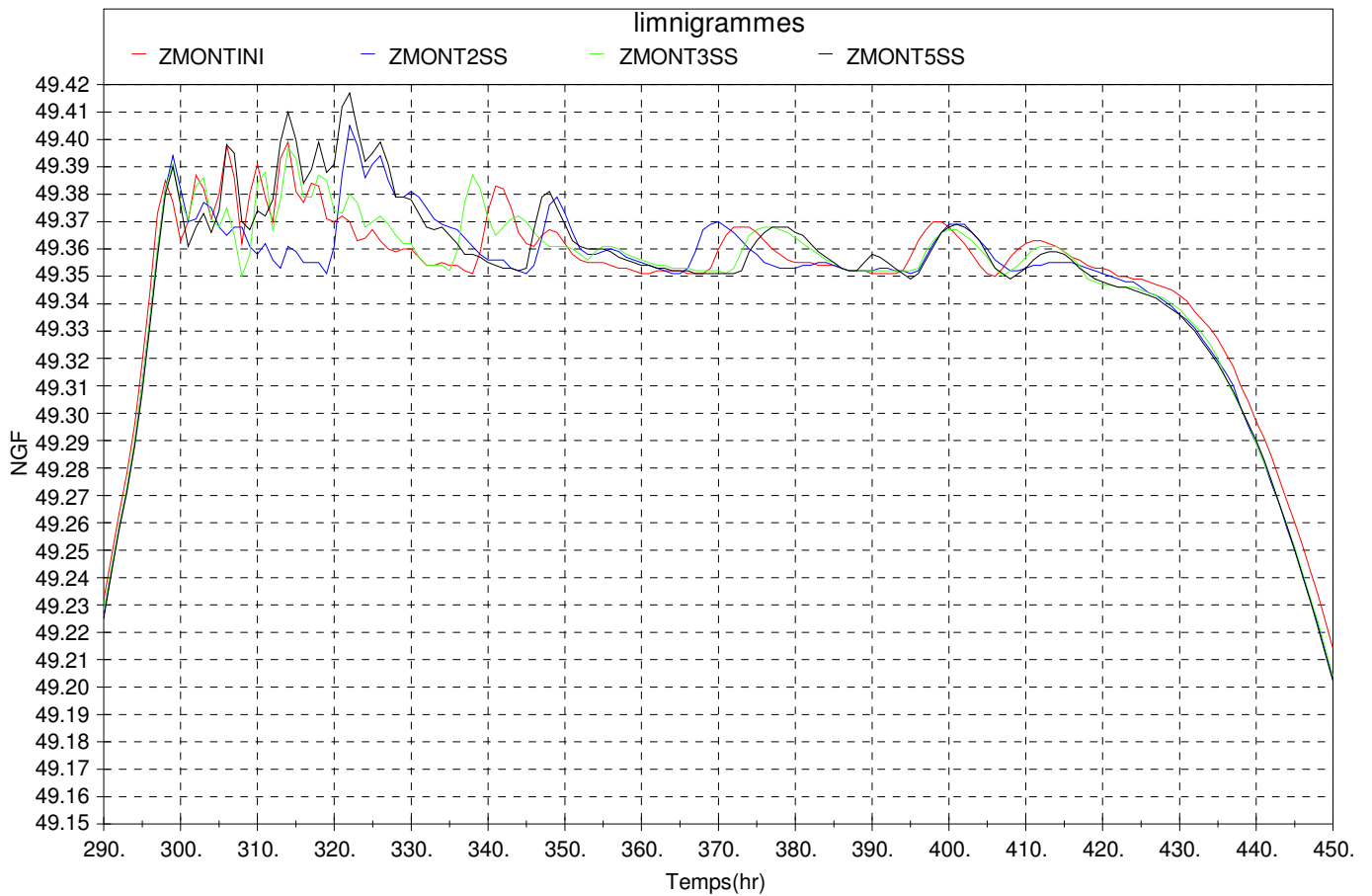
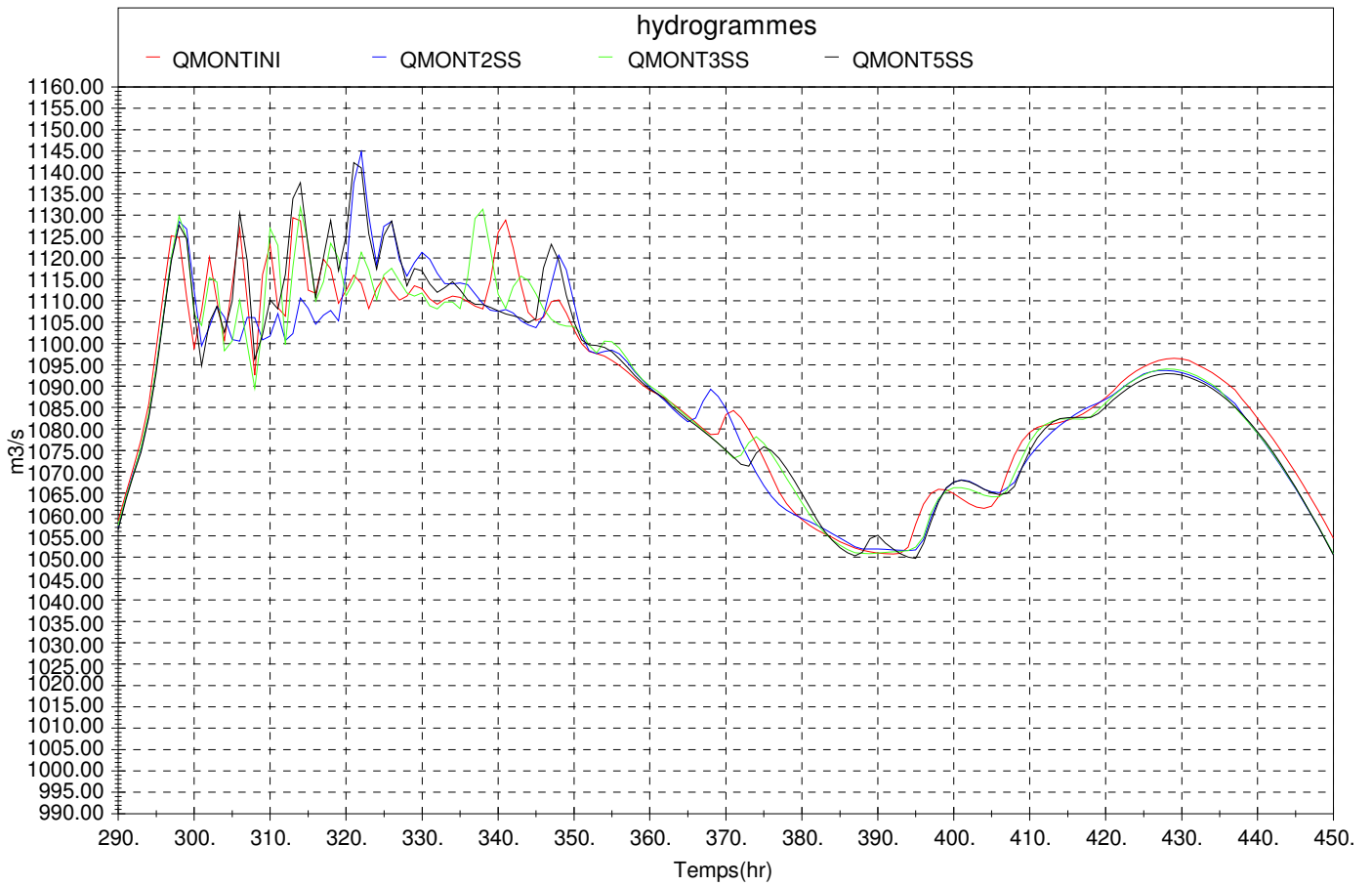
Hydrogrammes et limnigrammes à Montereau, Corbeil et Paris pour les trois années de simulations et les différents scénarios testés avec surstockage et avec Bassée.



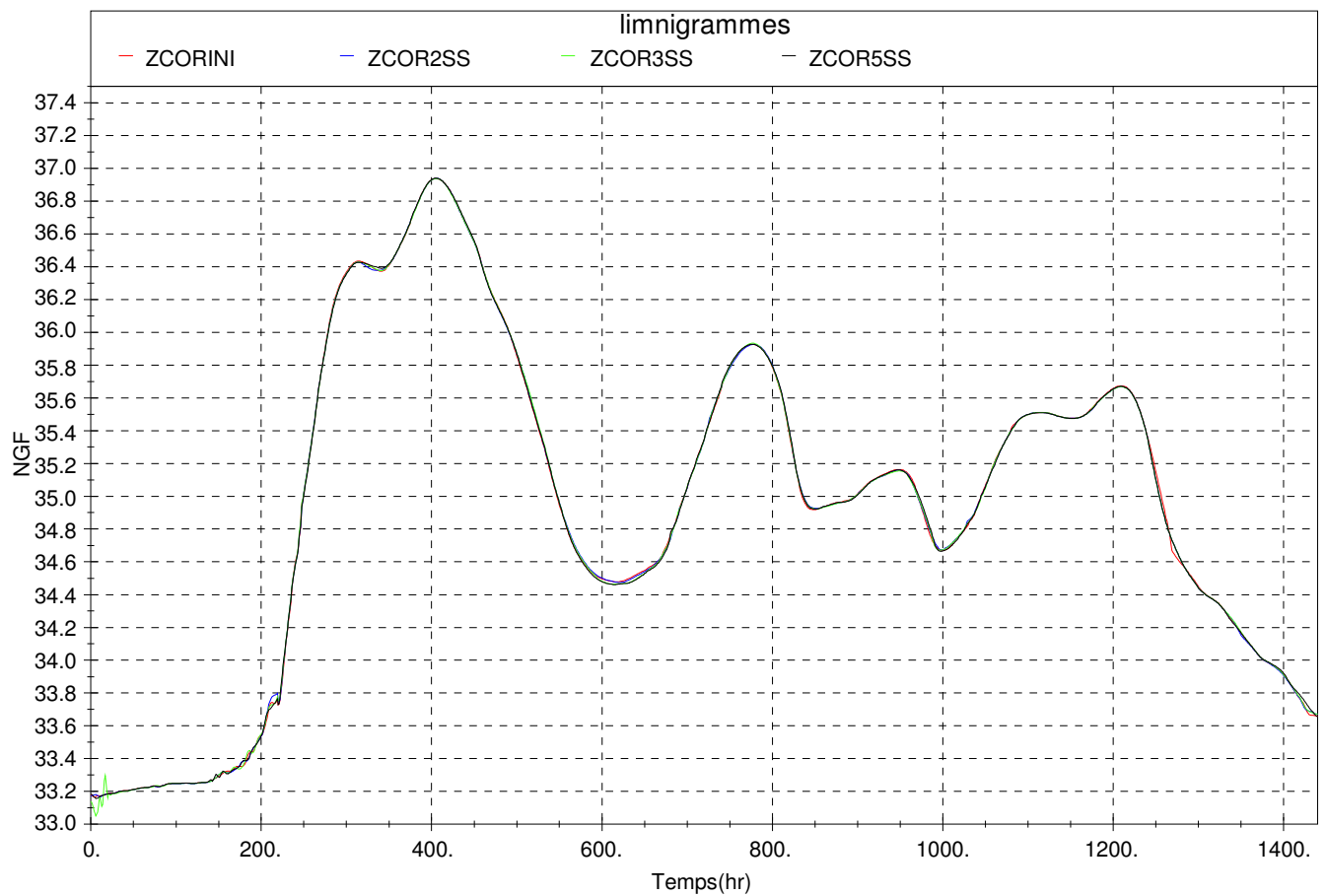
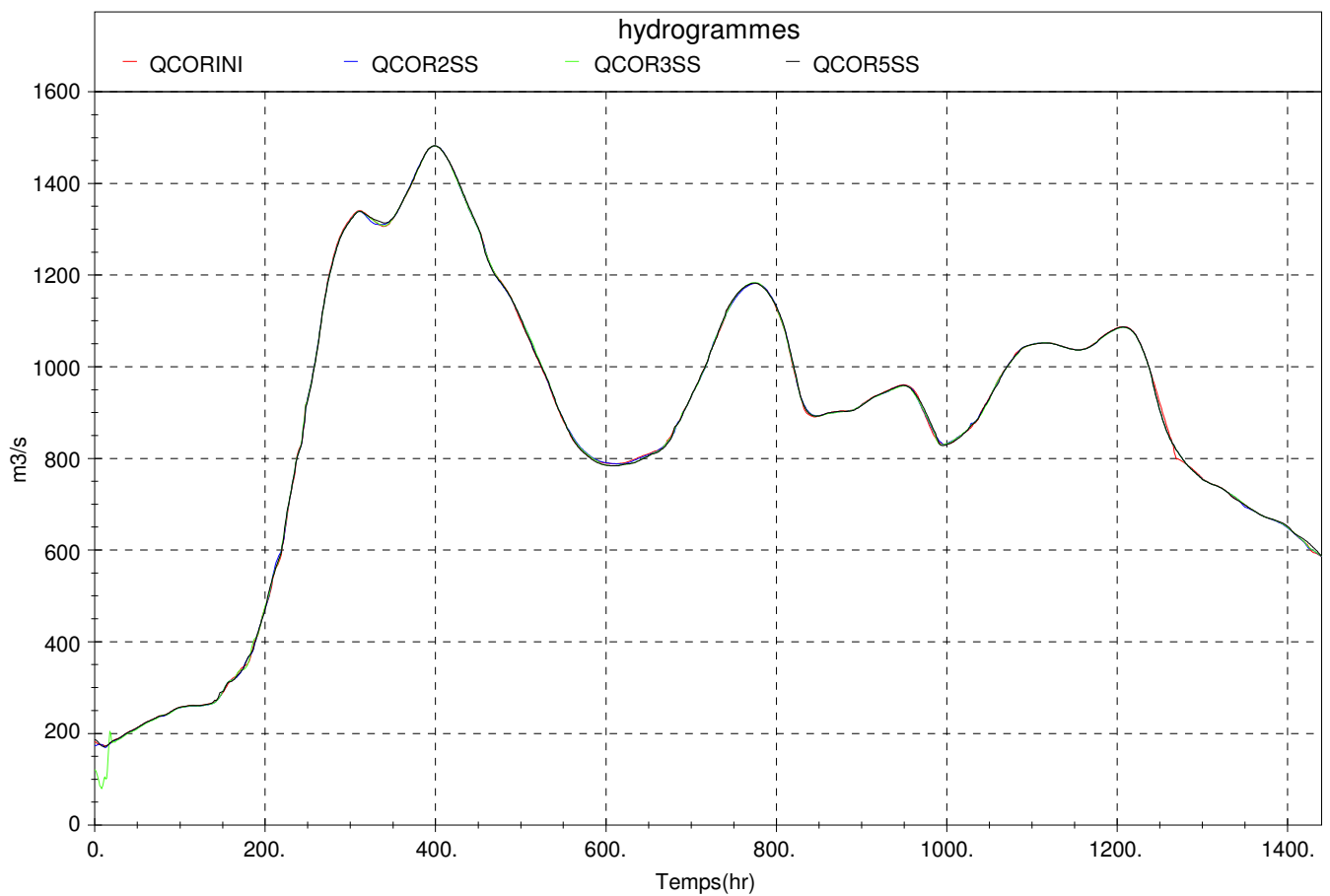
echelle de Montereau - comparaison des scenarios avec surstockage et Bassée



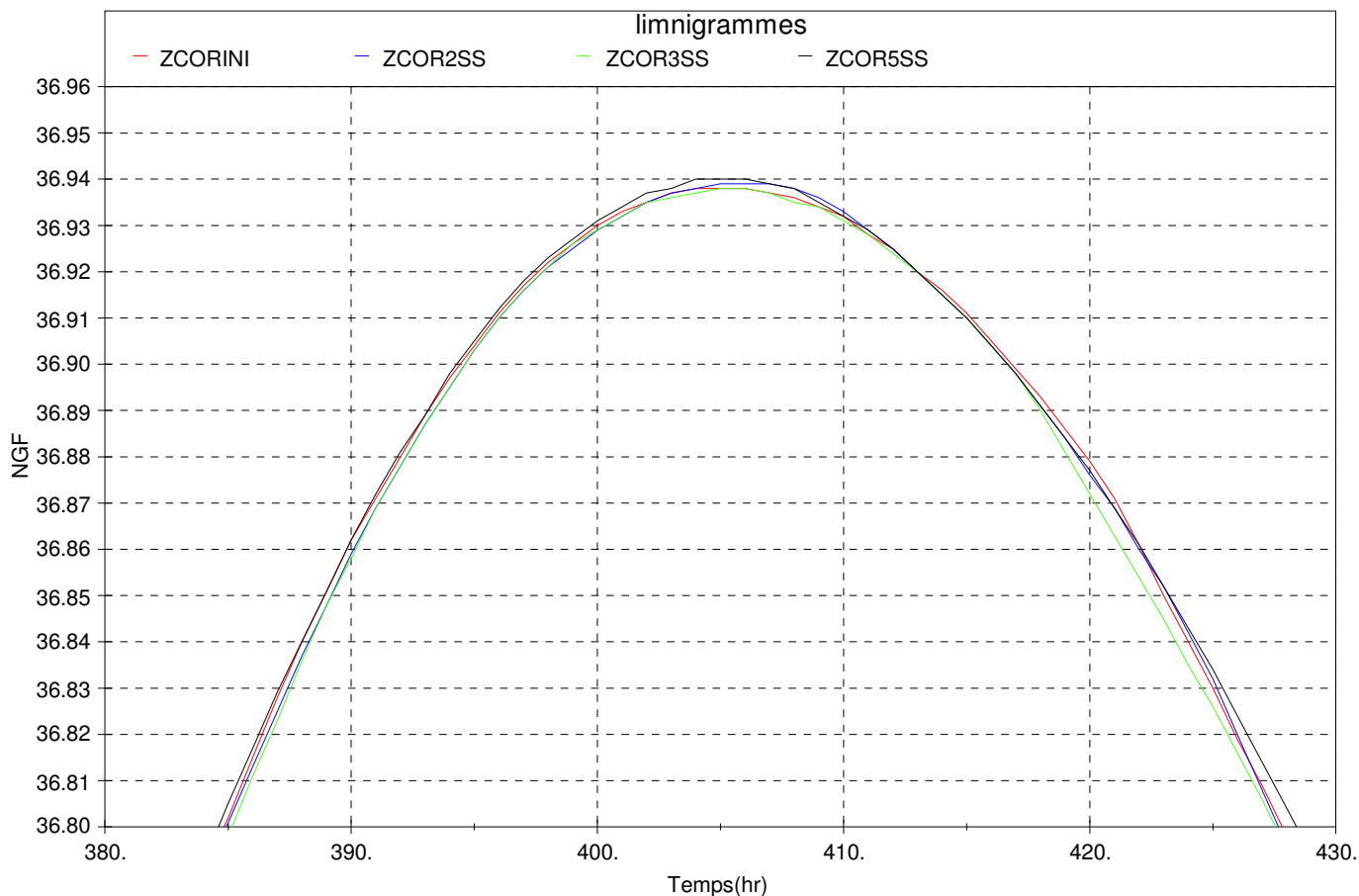
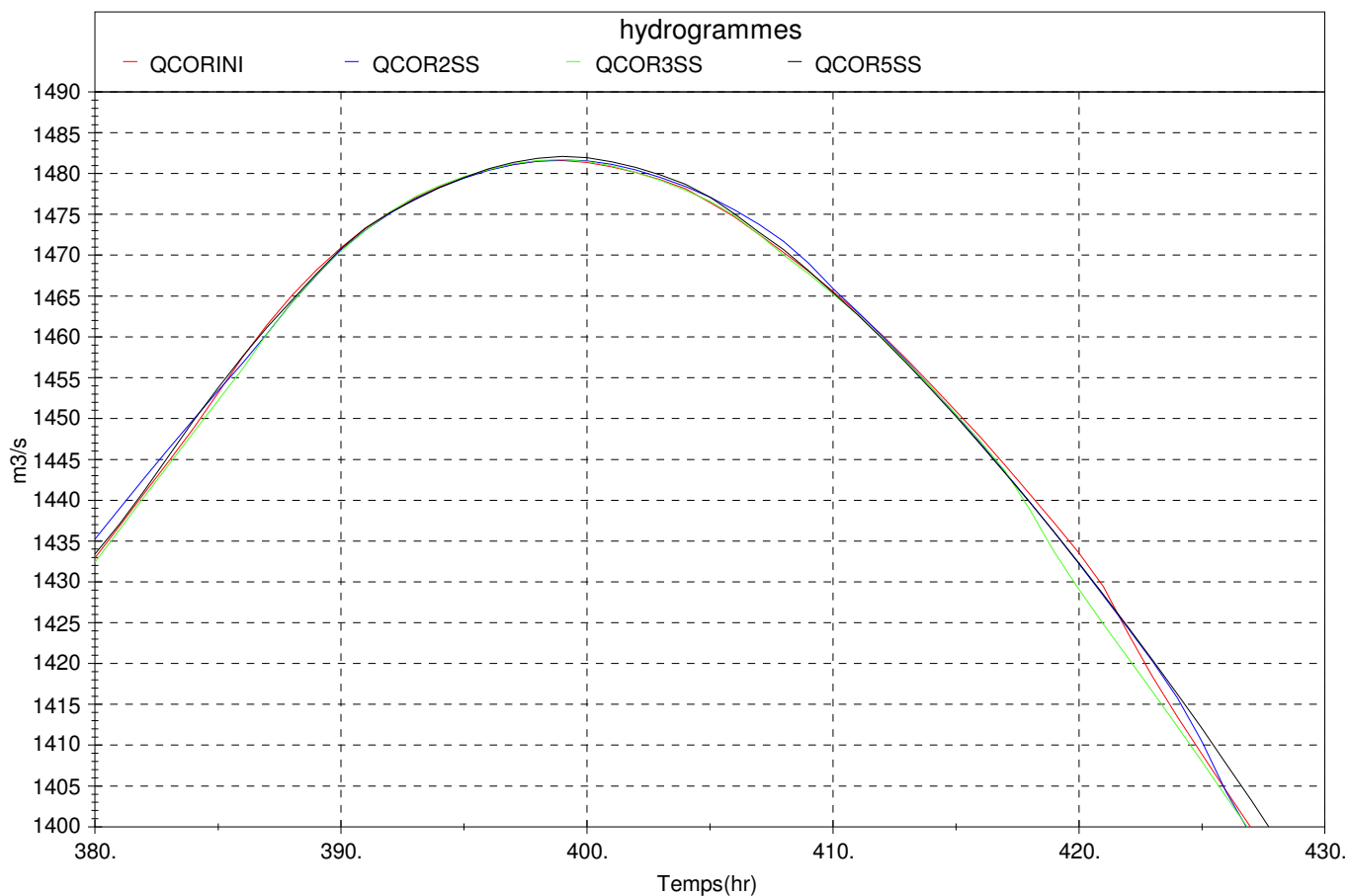
echelle de Montereau - comparaison des scenarios avec surstockage et Bassée - Zoom



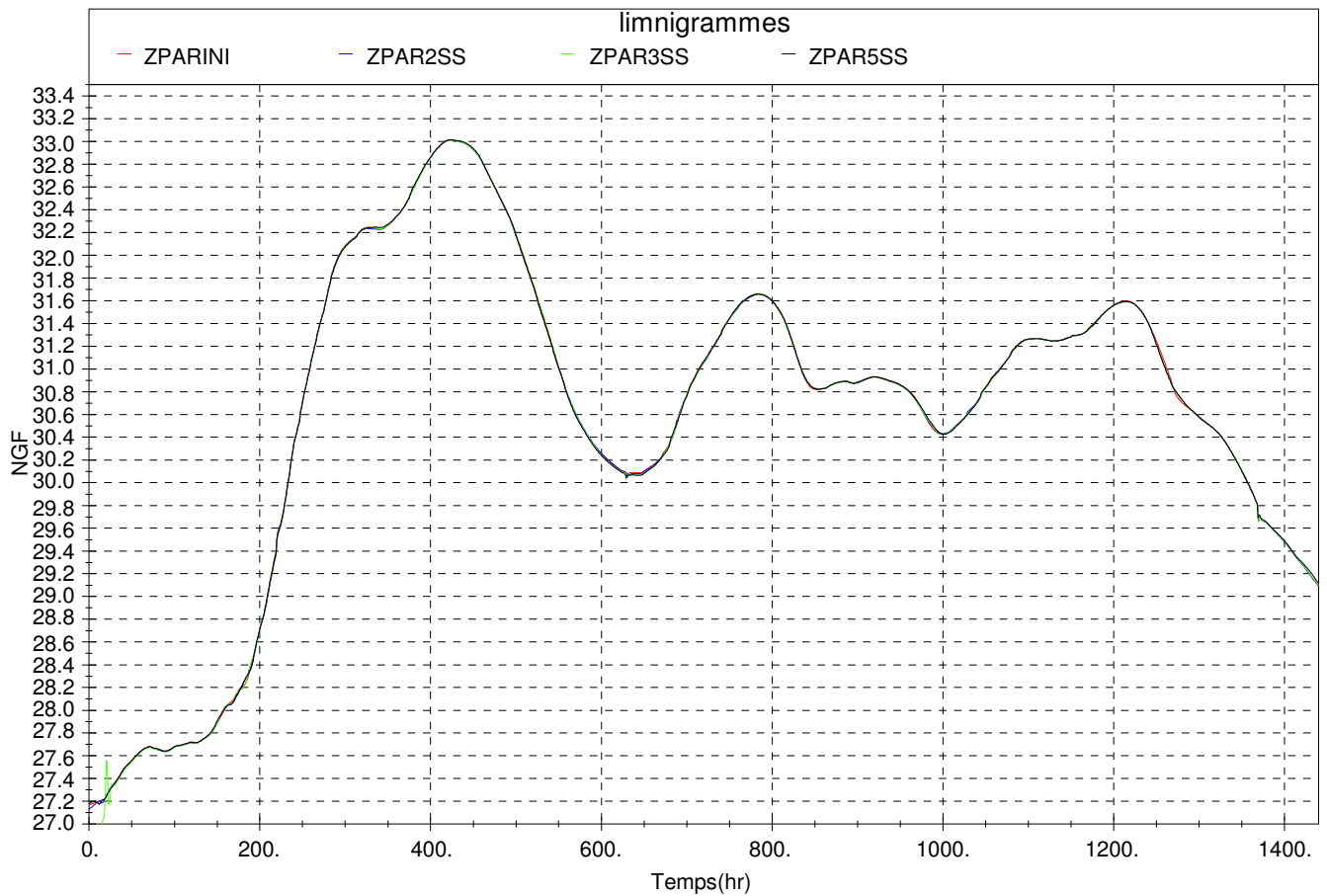
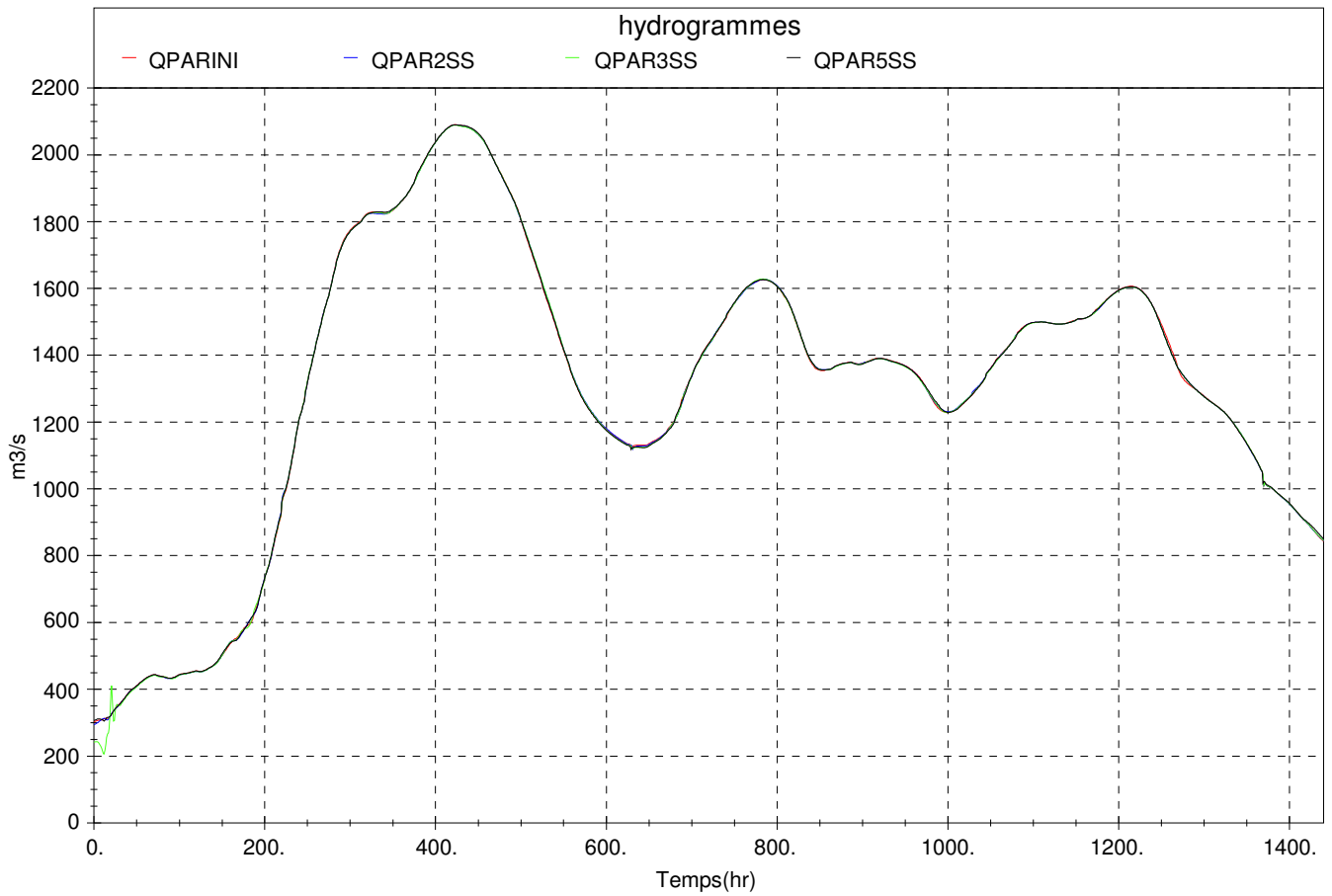
echelle de Corbeil - comparaison des scenarios avec surstockage et Bassée



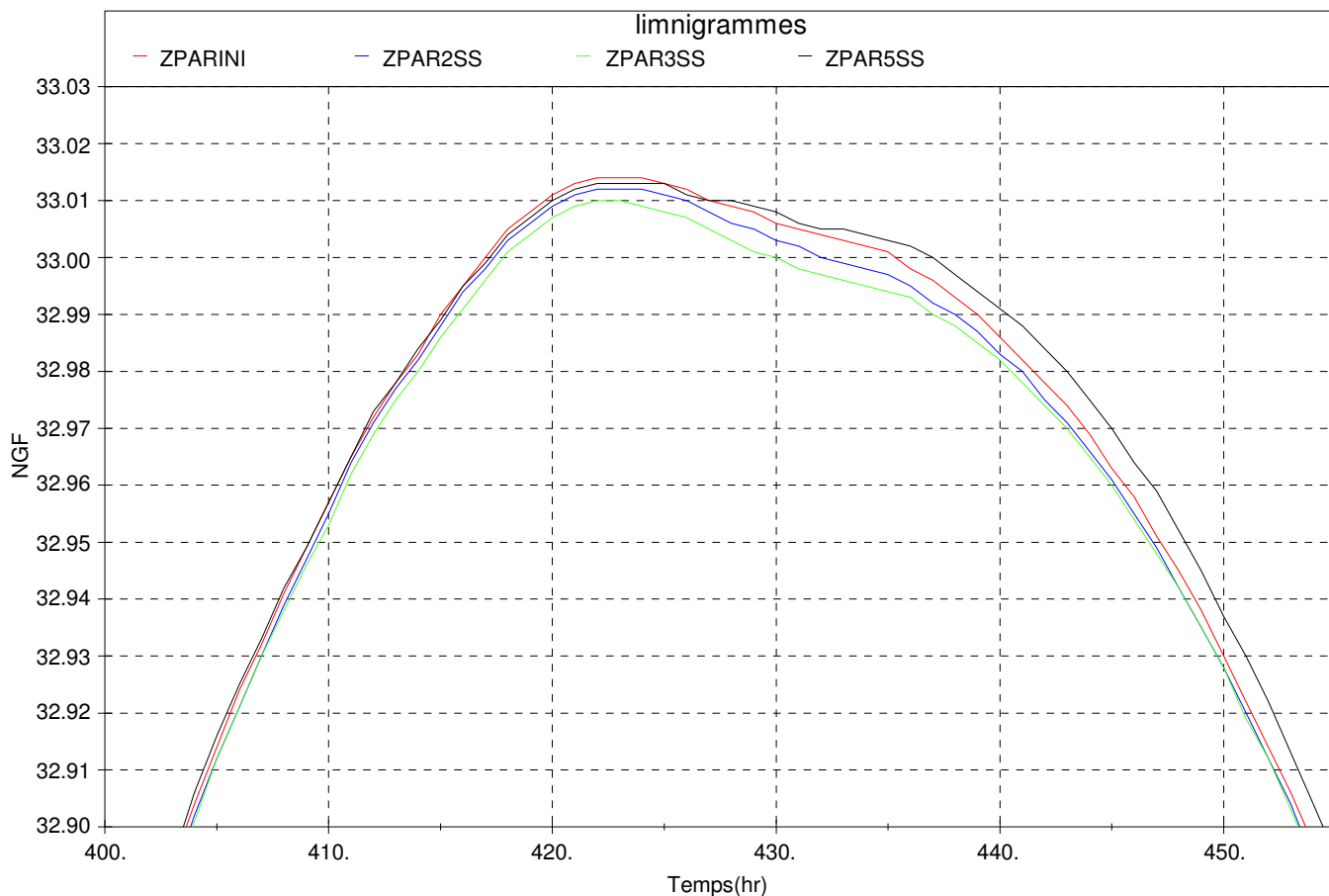
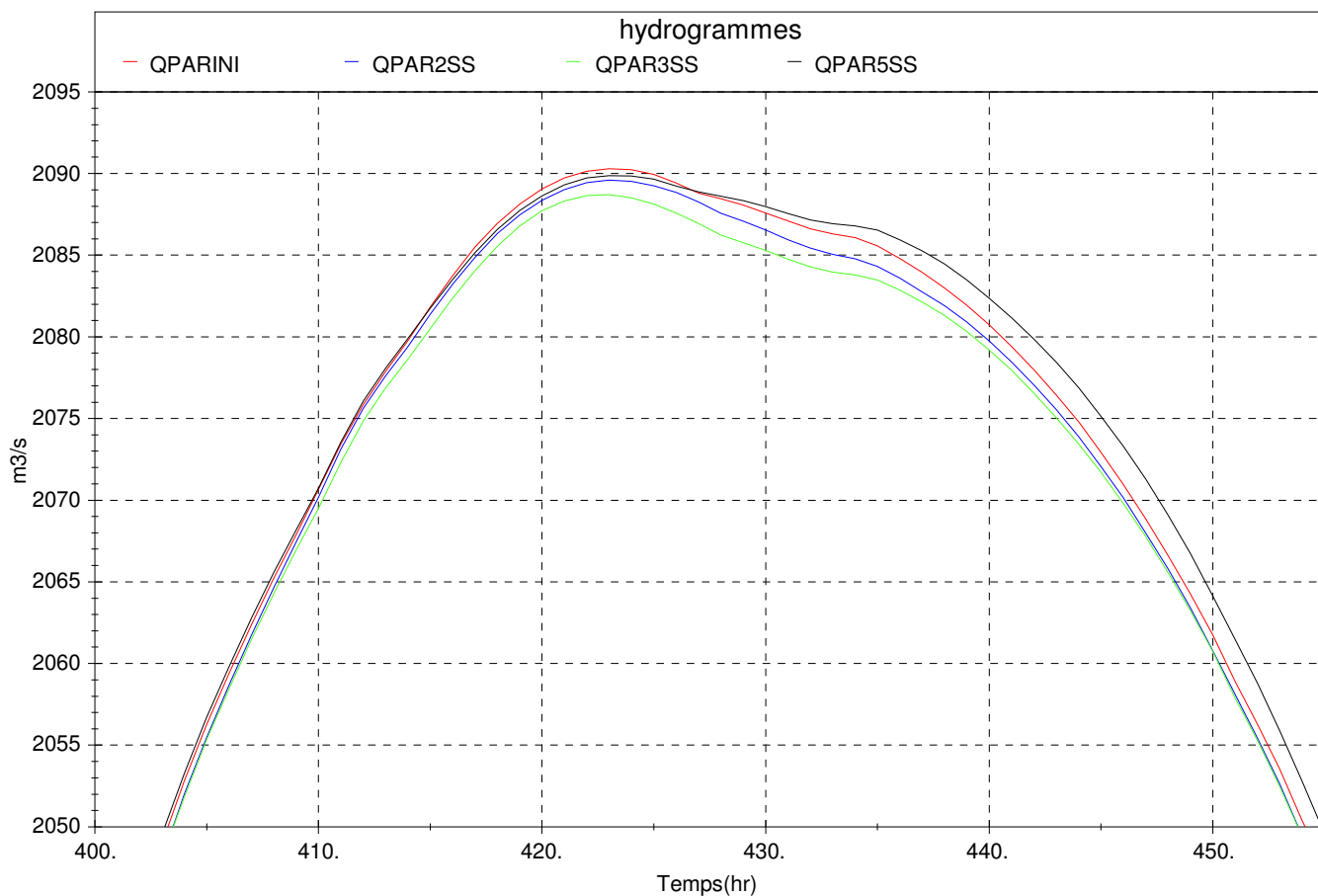
echelle de Corbeil - comparaison des scenarios avec surstockage et Bassée - Zoom



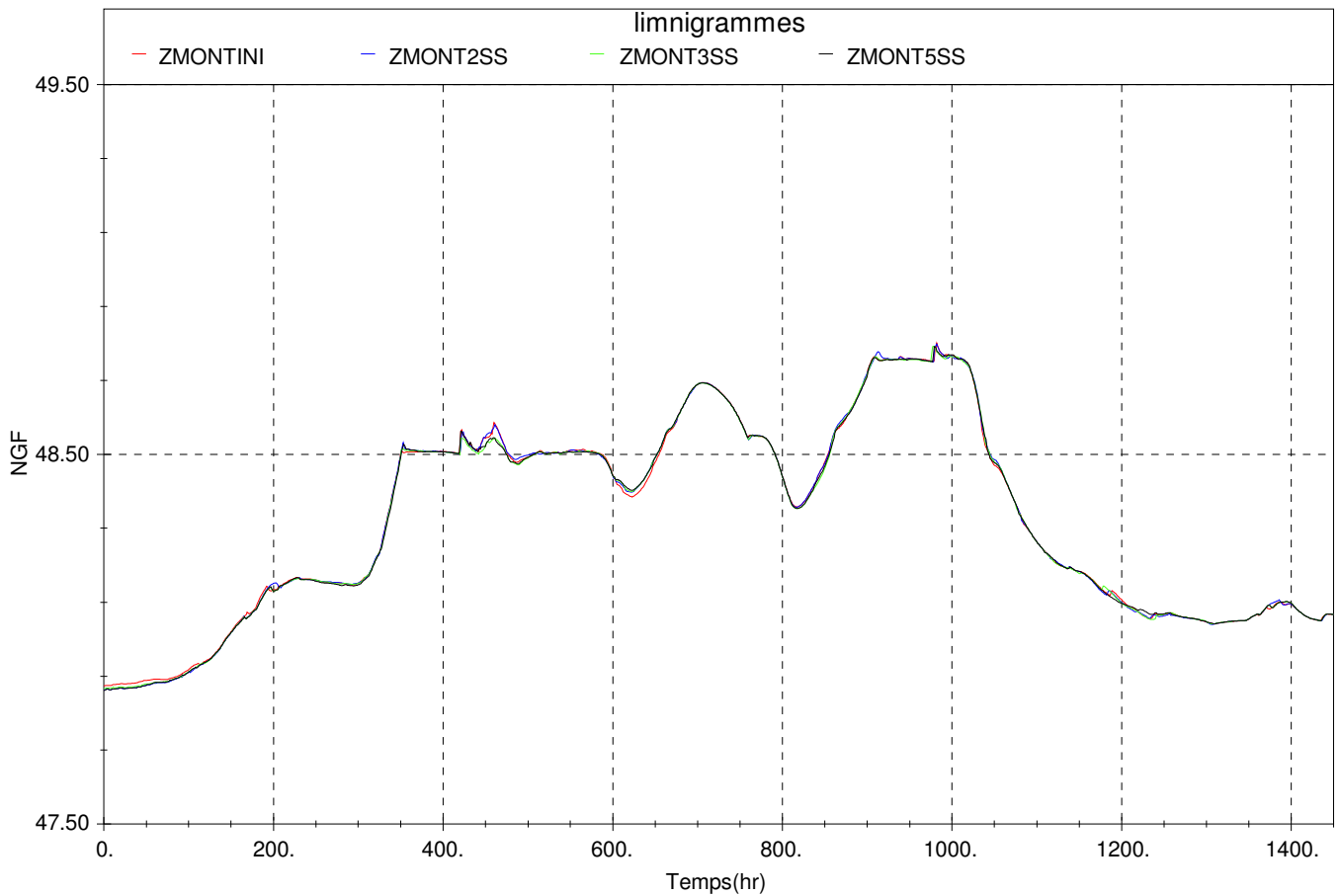
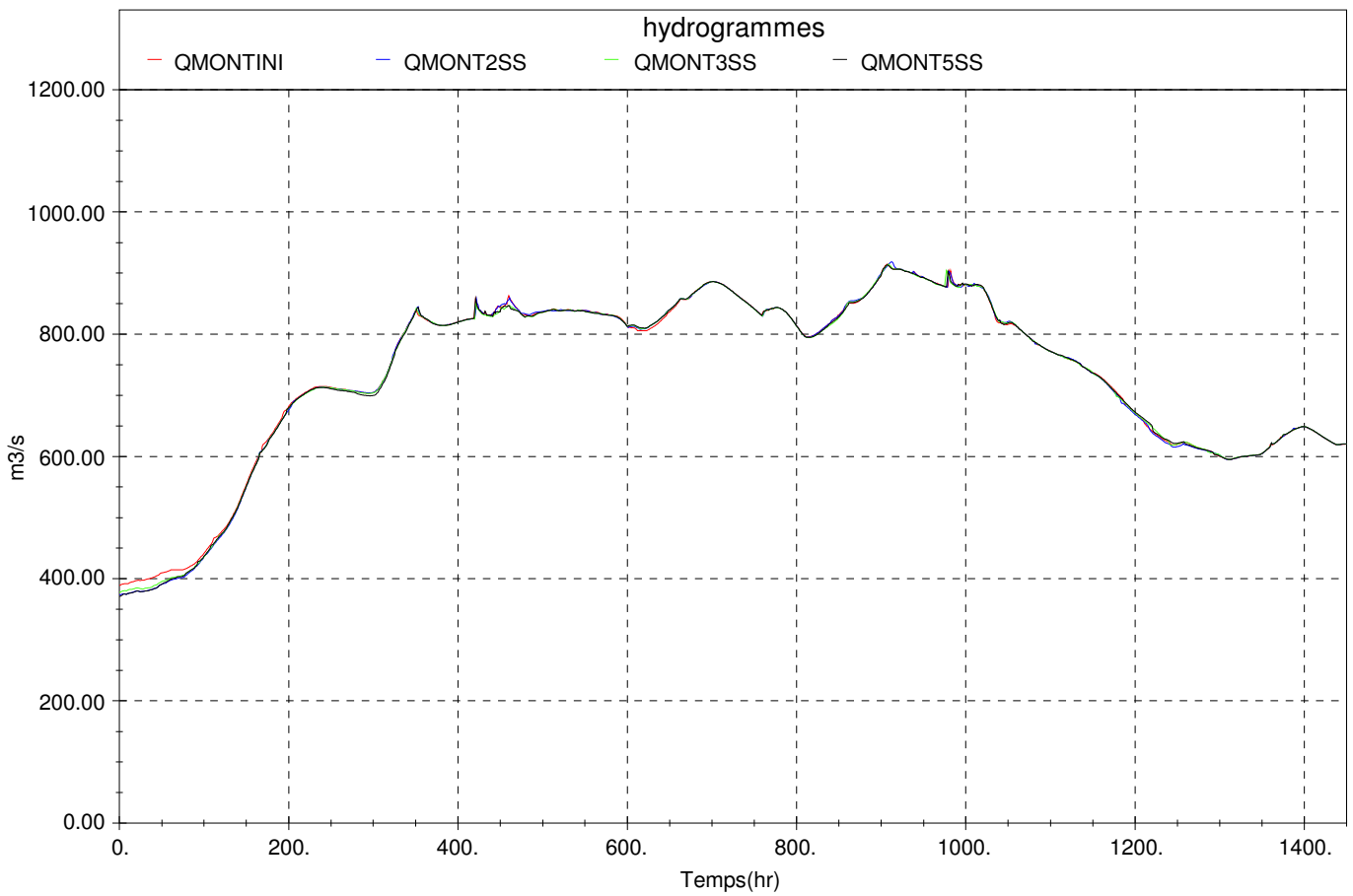
echelle de Paris Austerlitz - comparaison des scenarios avec surstockage et Bassée



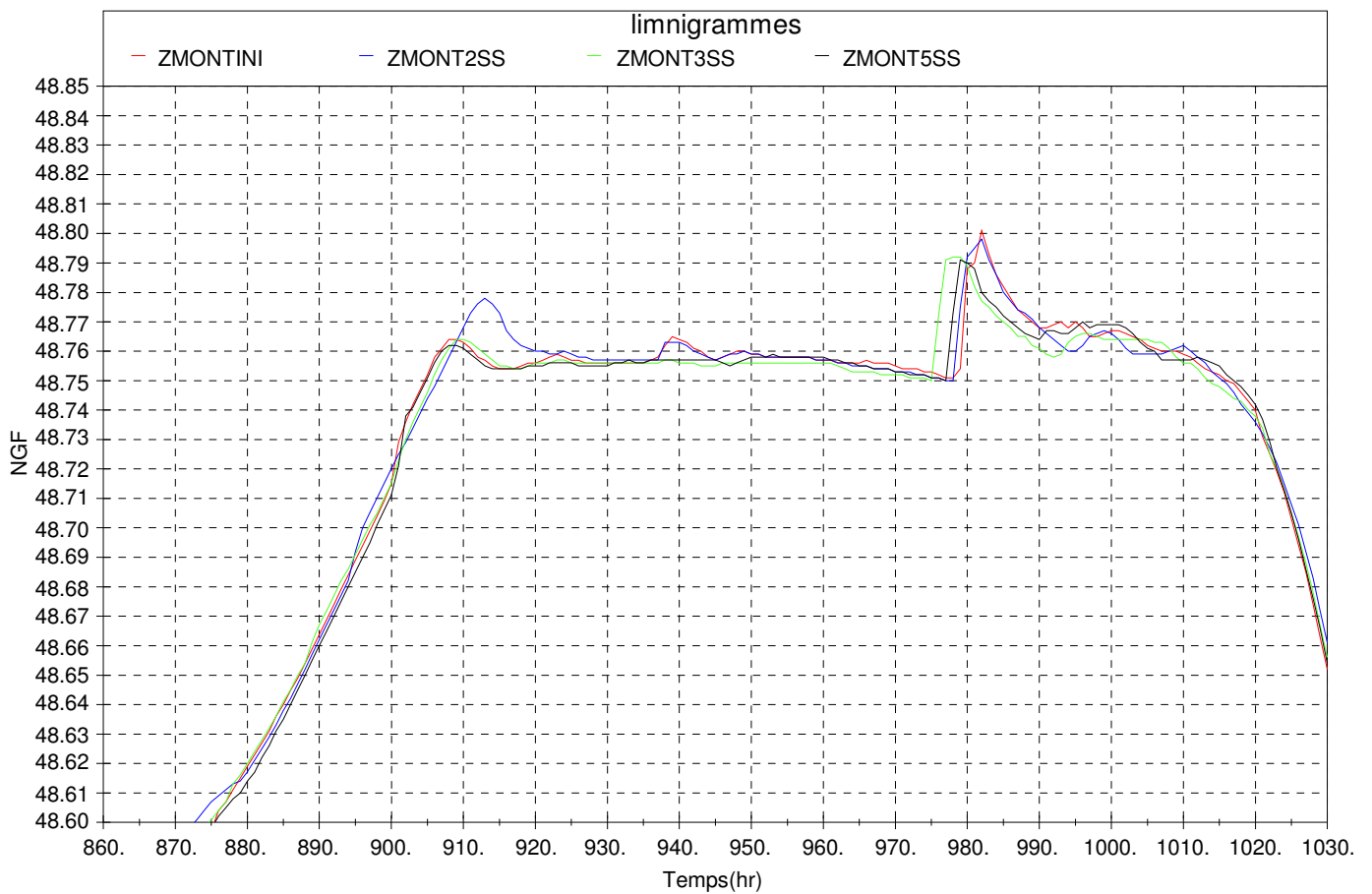
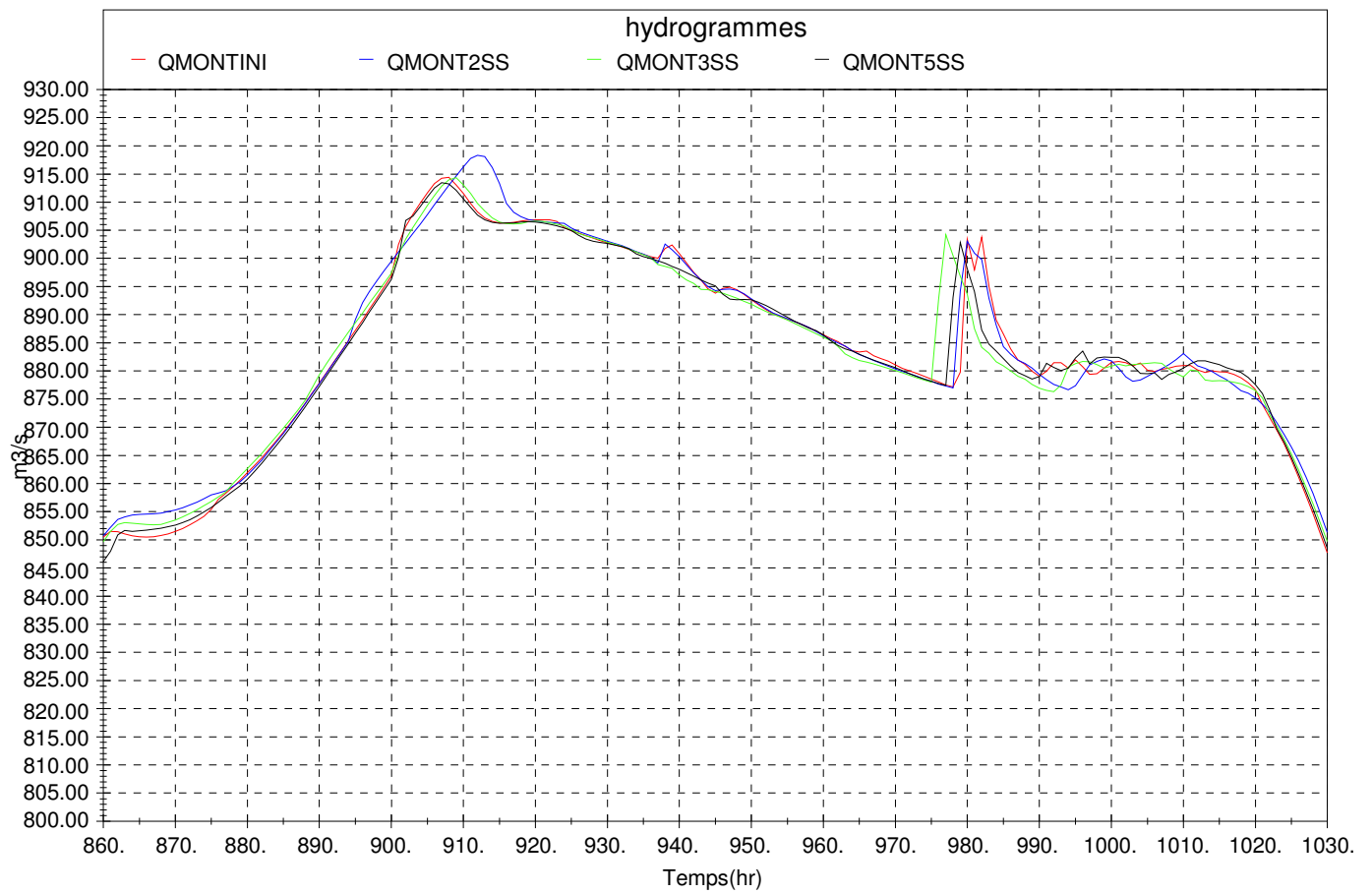
echelle de Paris Austerlitz - comparaison des scenarios avec Bassée avec surstockage - Zoom



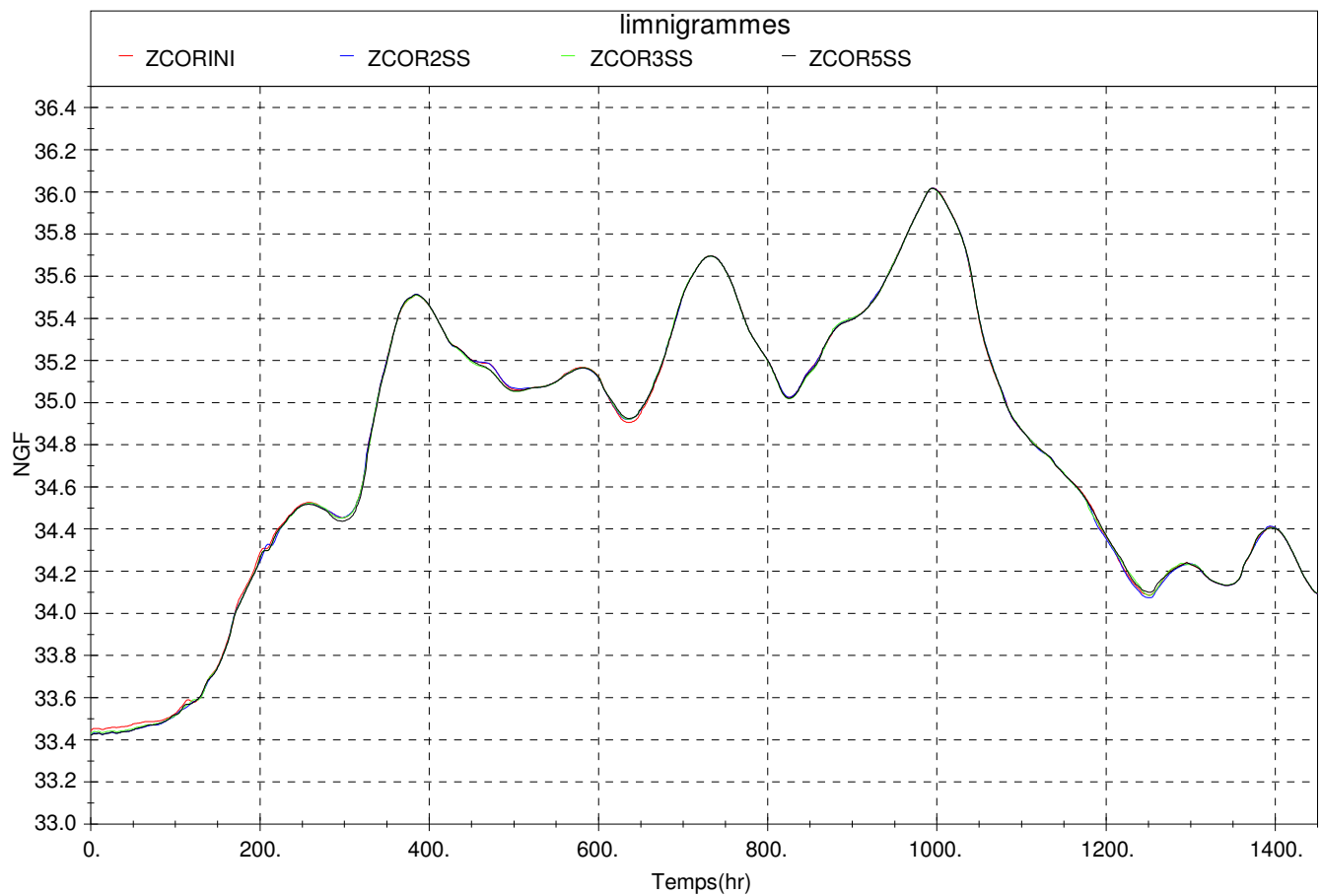
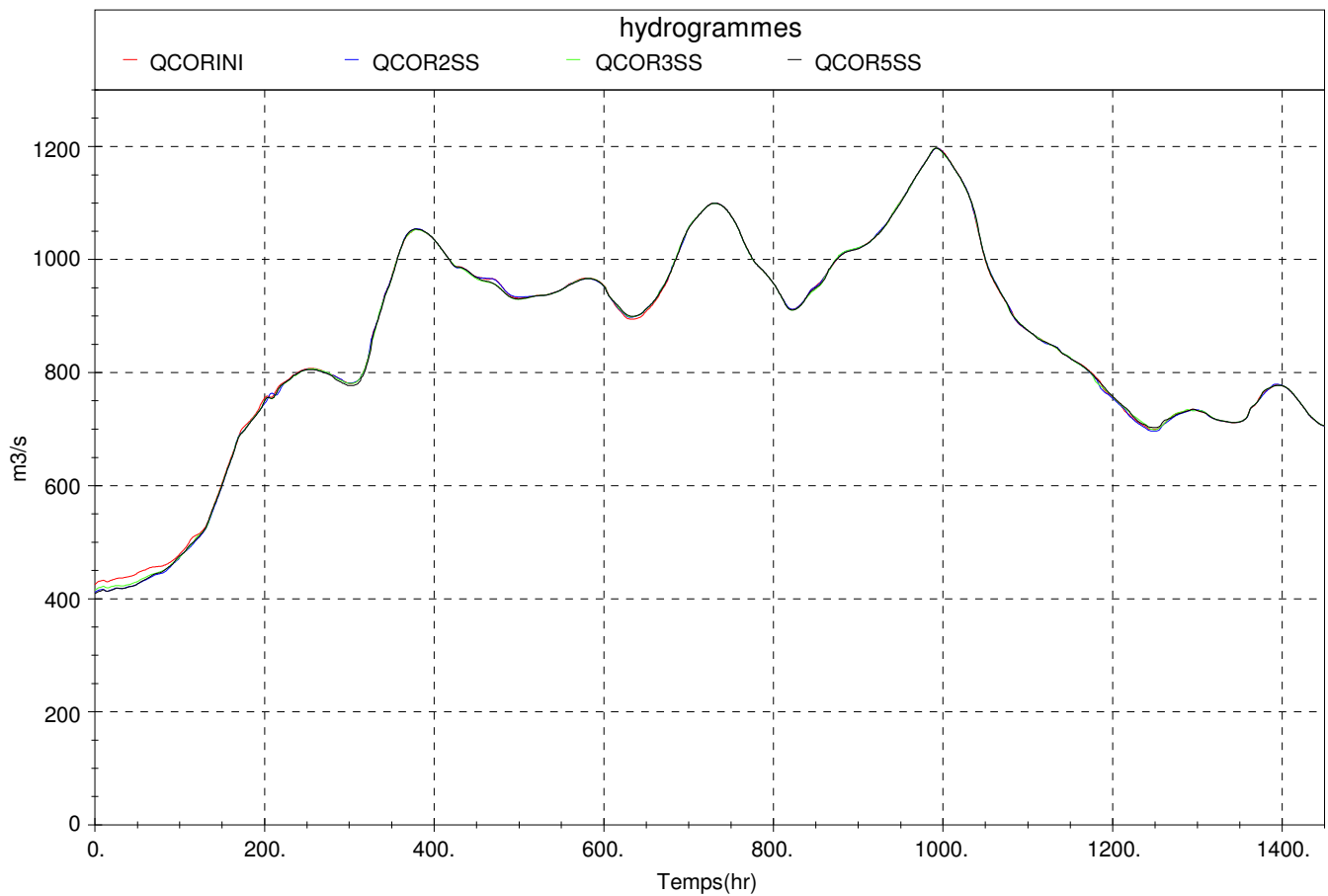
echelle de Montereau - comparaison des scenarios avec surstockage et Bassée



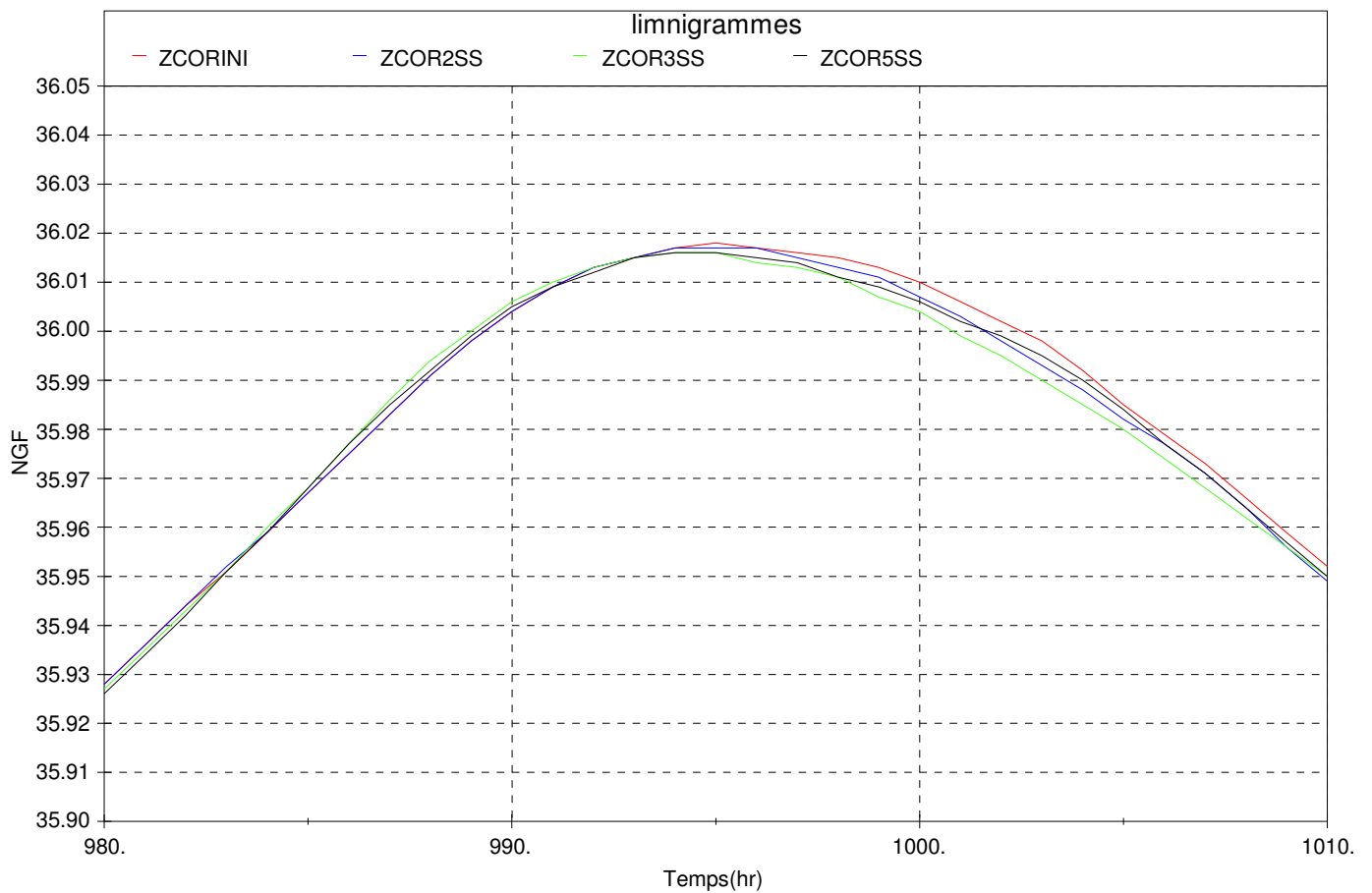
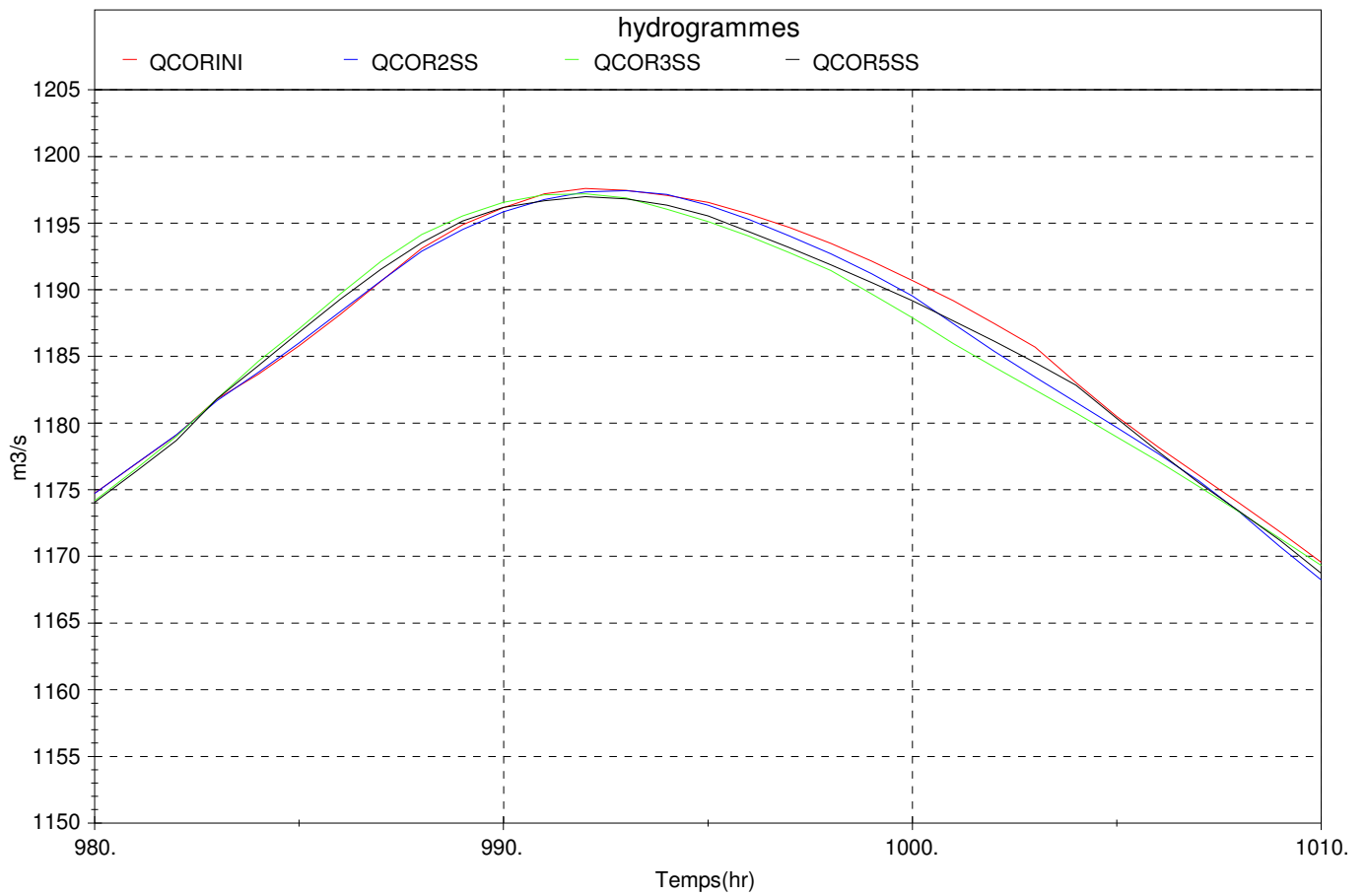
echelle de Montereau - comparaison des scenarios avec surstockage et Bassée - Zoom



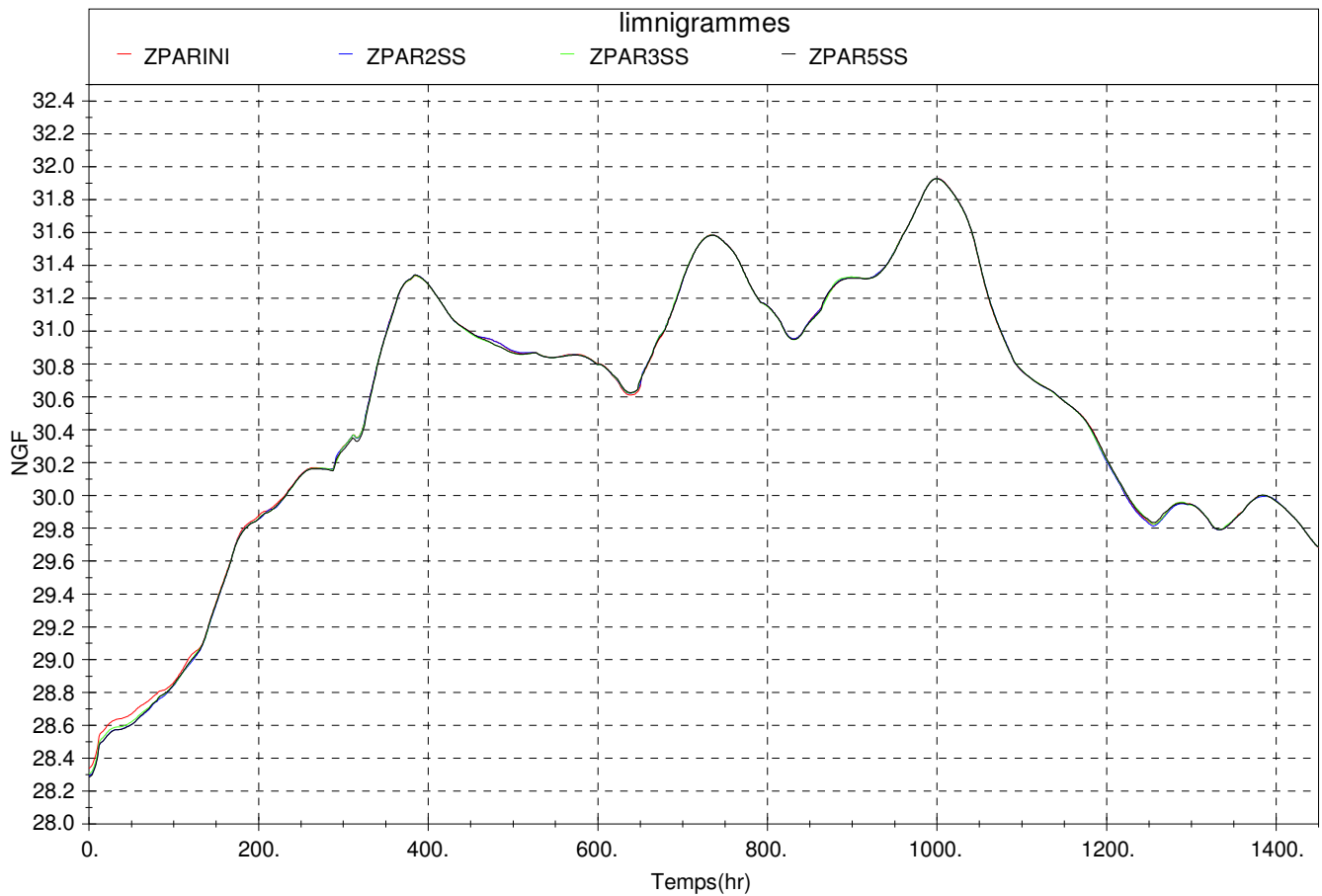
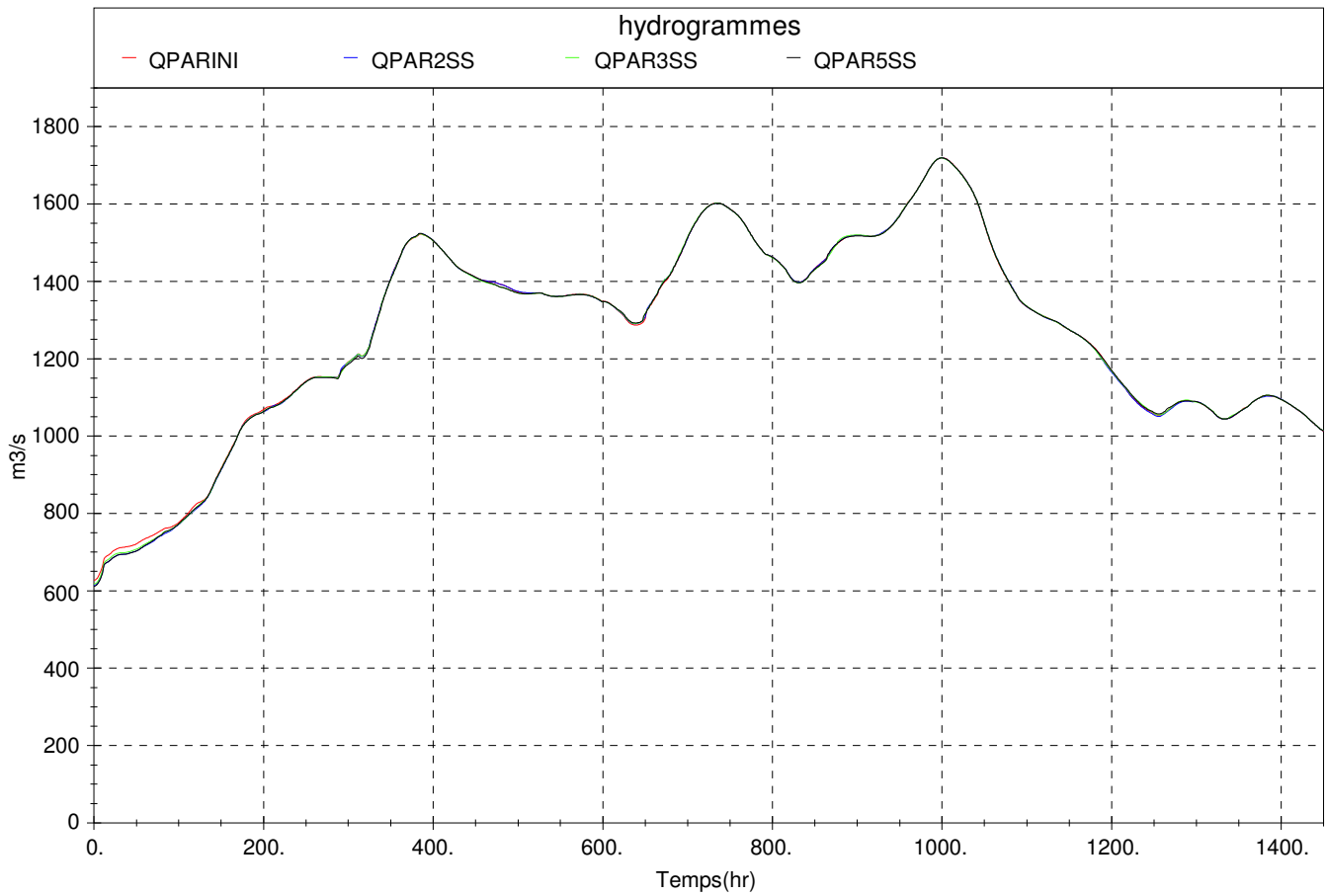
echelle de Corbeil - comparaison des scenarios avec surstockage et Bassée



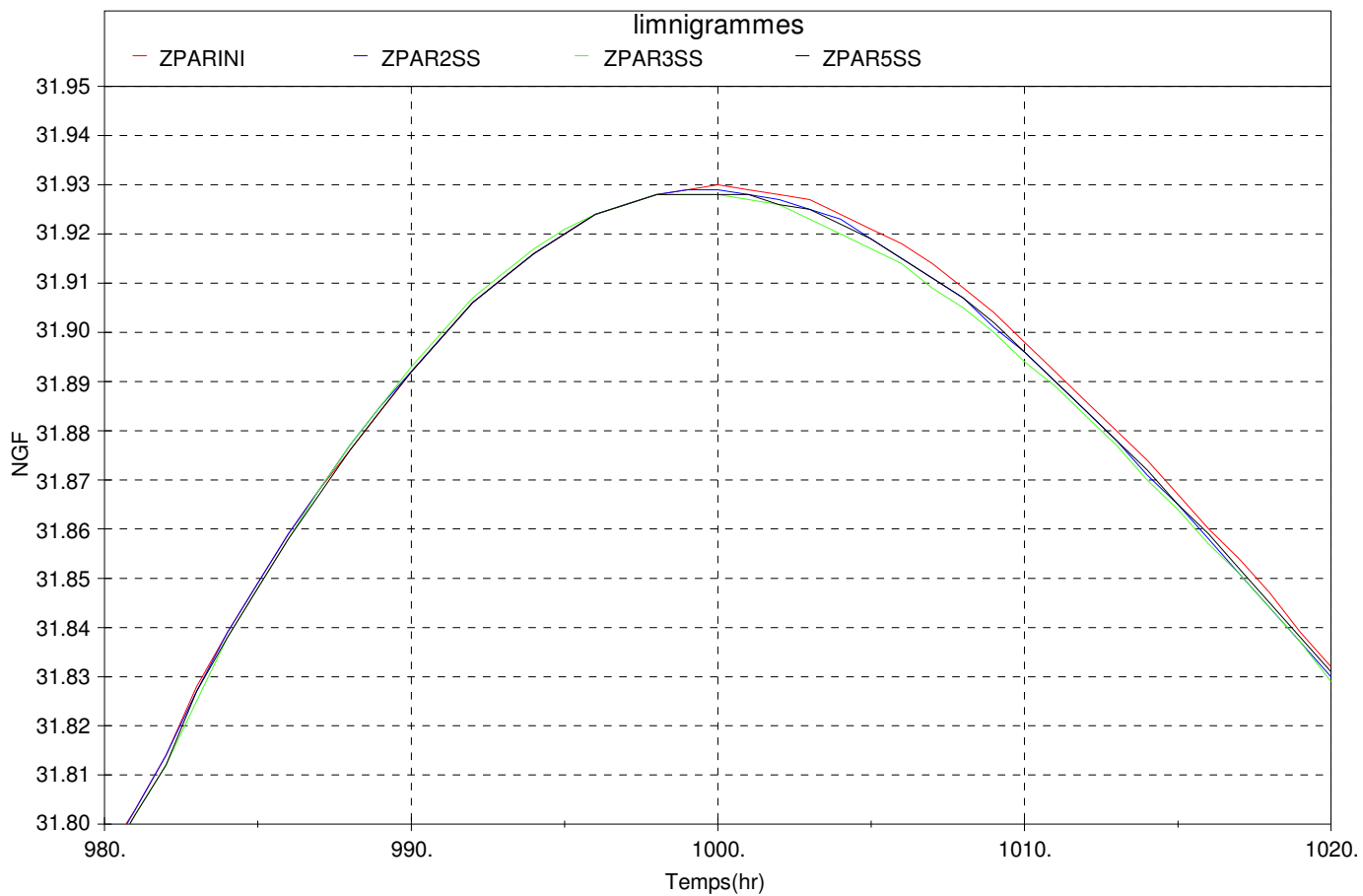
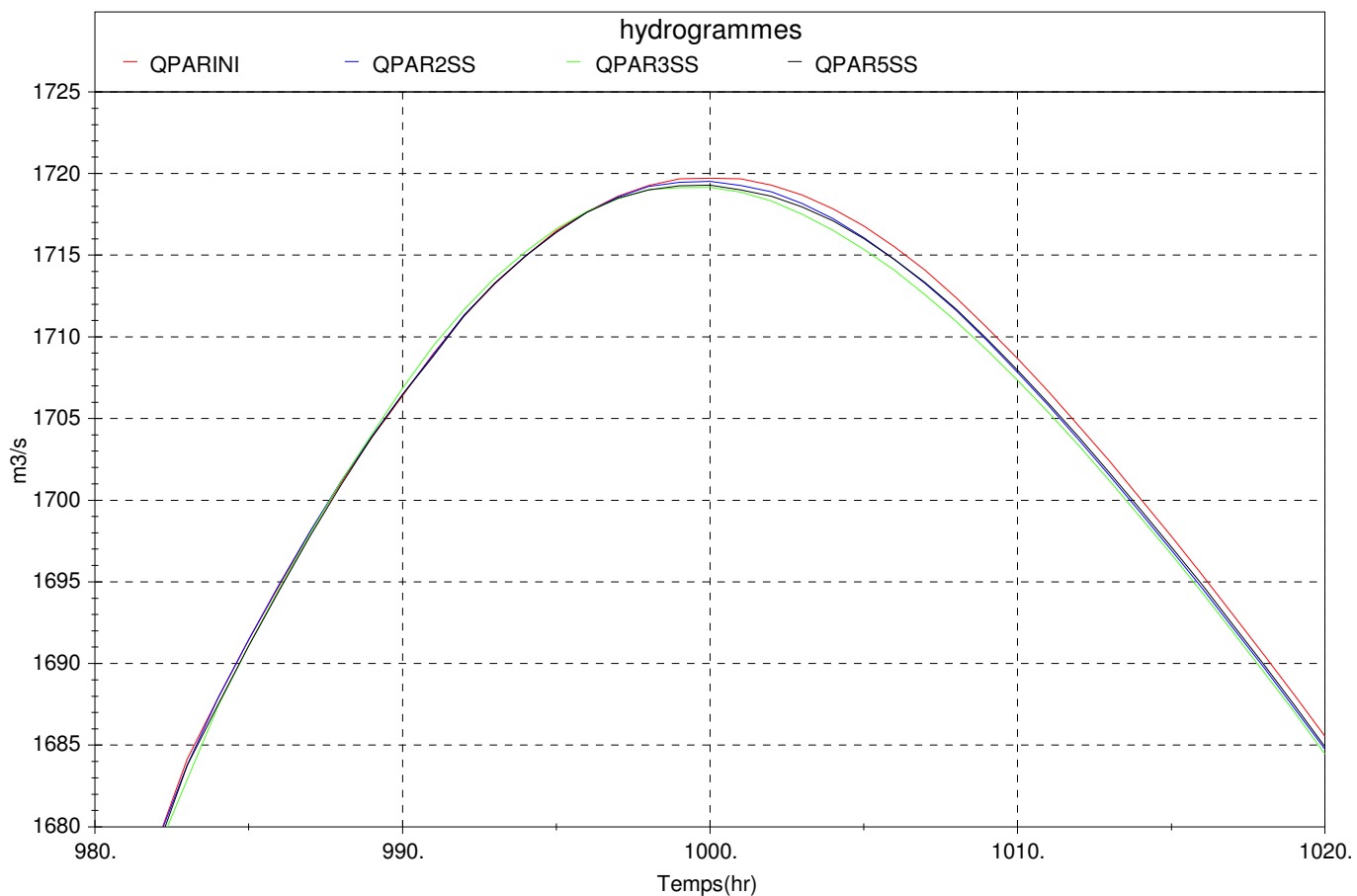
echelle de Corbeil - comparaison des scenarios avec surstockage et Bassée - Zoom



echelle de Paris Austerlitz - comparaison des scenarios avec surstockage et Bassée



echelle de Paris Austerlitz - comparaison des scenarios avec Bassée avec surstockage - Zoom





Direction Interrégionale
du Bassin de la Seine
Service Techniques
de la Voie d'Eau
24, quai d'Austerlitz
75013 Paris

Tél : 01 44 06 18 00
Fax : 01 44 06 19 76

www.sn-seine.developpement-durable.gouv.fr
www.vnf.fr